


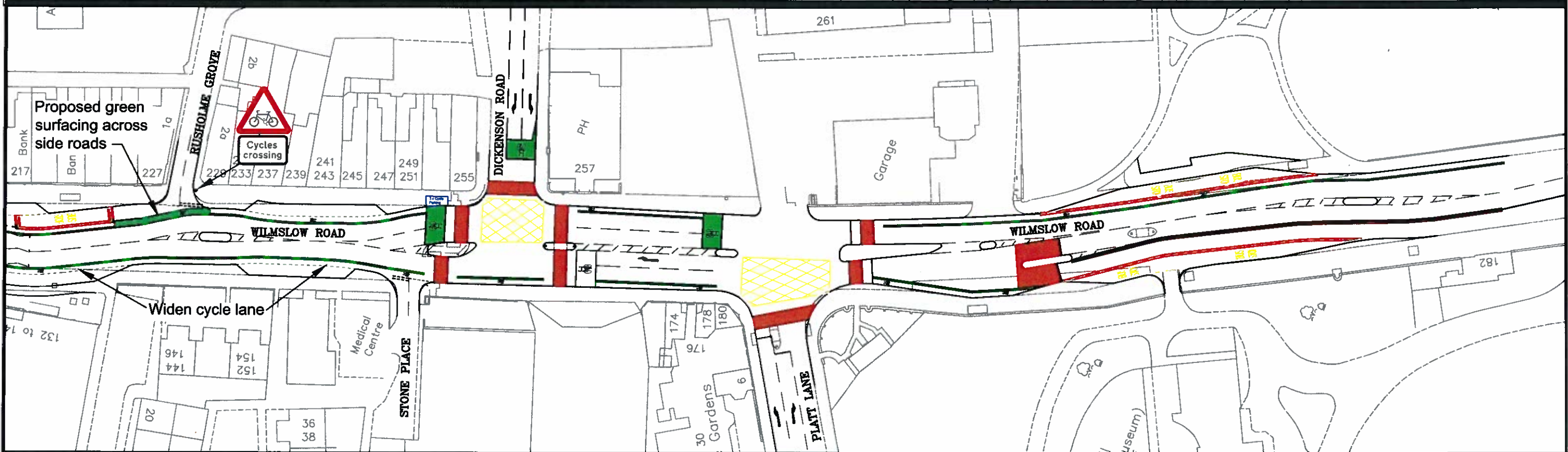
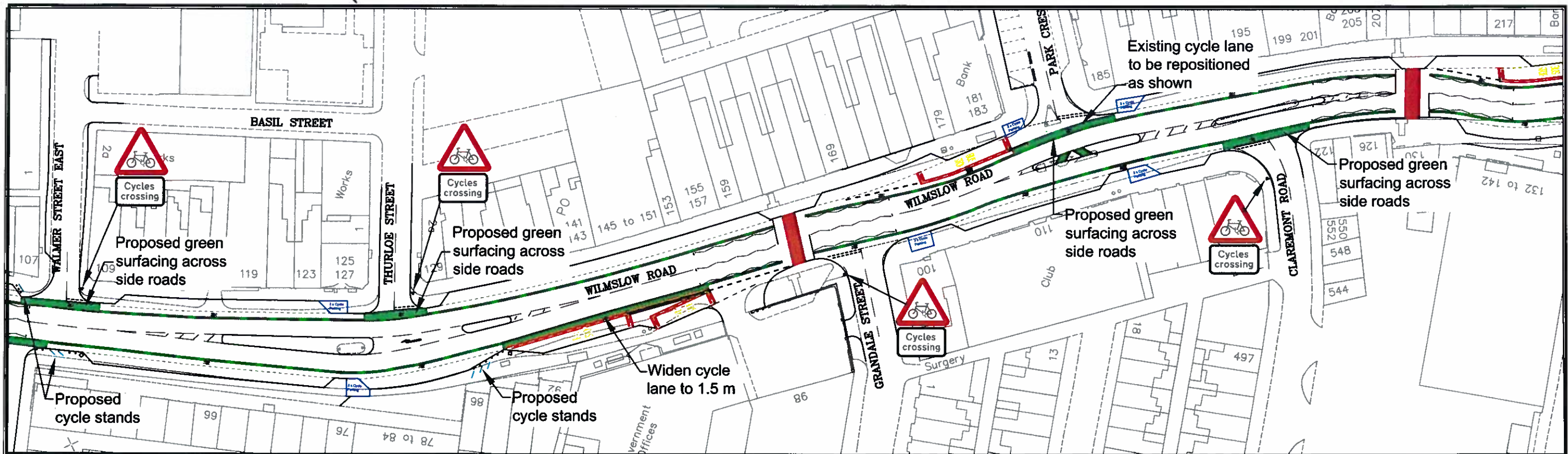
"Reproduced from the Ordnance Survey mapping with the permission of the Controller of Her Majesty's Stationary Office © Crown Copyright. Unauthorised reproduction infringes Crown Copyright and may lead to prosecution or civil proceedings".  
Manchester City Council Licence No. 10019568

"No part of this drawing or data file may be reproduced without prior written permission of the Head of Engineering Services or approved representative".




**Chris Barber** C.Eng., MICE Head of Engineering Services  
 tel: 0161 455 2001 web: [www.manchester.gov.uk/medc](http://www.manchester.gov.uk/medc)  
 fax: 0161 455 2049 email: [MEDC@manchester.gov.uk](mailto:MEDC@manchester.gov.uk)

PROJECT TITLE		WARD(S)	DRAWN BY	CHECKED	APPROVED
Measures to Reduce Cycle Casualties		Rusholme	ST		
DRAWING TITLE		STATUS	DATE	DATE	DATE
Wilmslow Road Sheet 1 of 2		Preliminary Design	23.09.09		
SHEET SIZE	SCALE	DRAWING NO.		REVISION	
A3	NTS	204034-0000-0008			



"Reproduced from the Ordnance Survey mapping with the permission of the Controller of Her Majesty's Stationary Office © Crown Copyright. Unauthorised reproduction infringes Crown Copyright and may lead to prosecution or civil proceedings".  
Manchester City Council Licence No. 10019568

"No part of this drawing or data file may be reproduced without prior written permission of the Head of Engineering Services or approved representative".



**Chris Barber** C.Eng., MICE Head of Engineering Services  
tel: 0161 455 2001 web: [www.manchester.gov.uk/medc](http://www.manchester.gov.uk/medc)  
fax: 0161 455 2049 email: [MEDC@manchester.gov.uk](mailto:MEDC@manchester.gov.uk)

PROJECT TITLE  
**Measures to Reduce Cycle Casualties**

DRAWING TITLE  
**Wilmslow Road  
Sheet 2 of 2**

WARD(S) <b>Rusholme</b>	DRAWN BY <b>ST</b>	CHECKED	APPROVED
STATUS <b>Preliminary Design</b>	DATE <b>23.09.09</b>	DATE	DATE
SHEET SIZE <b>A3</b>	SCALE <b>NTS</b>	DRAWING NO. <b>204034-0000-0009</b>	
			REVISION