

Mon - Sat
8am - 9.30am
4.30pm - 6pm


Proposed 1.6m
advisory cycle




Proposed cycle symbols on green
patch at 10m spacings through
existing coach bay.

Mon - Sat
8am - 9.30am
4.30pm - 6pm


Proposed 1.6m
advisory cycle




Proposed 1.6m
advisory cycle



Proposed 1.6m
advisory cycle



Mon - Sat
8am - 9.30am
4.30pm - 6pm




Mon - Sat
8am - 9.30am
4.30pm - 6pm

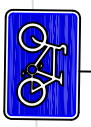
Proposed 1.6m
advisory cycle



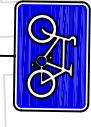
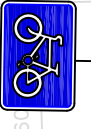
Mon - Sat
8am - 9.30am
4.30pm - 6pm




Mon - Sat
8am - 9.30am
4.30pm - 6pm



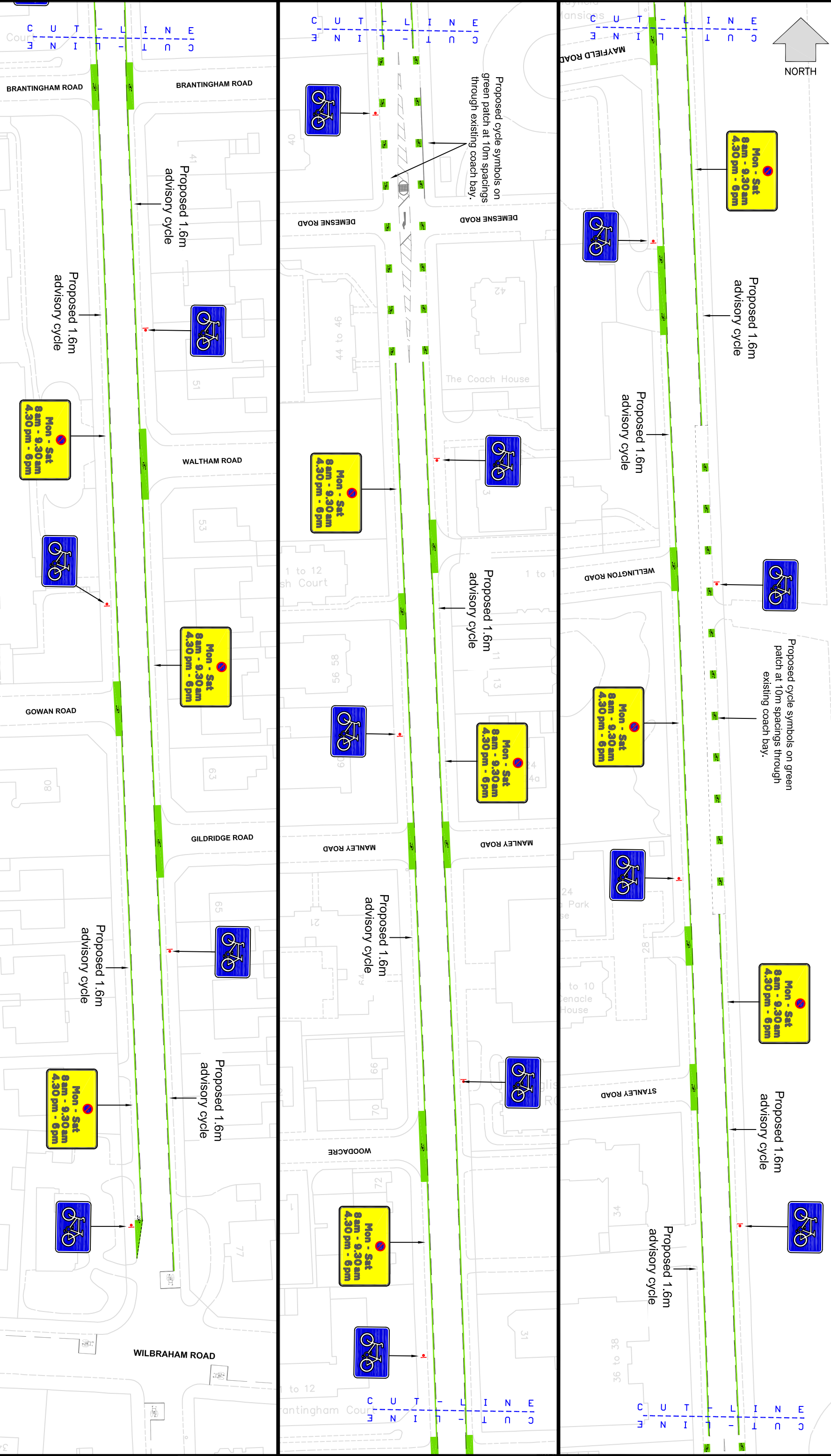
Mon - Sat
8am - 9.30am
4.30pm - 6pm



Mon - Sat
8am - 9.30am
4.30pm - 6pm



Mon - Sat
8am - 9.30am
4.30pm - 6pm



C U N T I L I N E

C U N T I L I N E

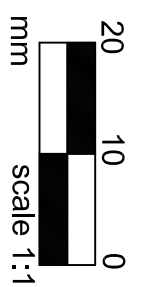
C U N T I L I N E

C U N T I L I N E

C U N T I L I N E

"Reproduced from the Ordnance Survey mapping with the permission of the Controller of Her Majesty's Stationary Office © Crown Copyright. Unauthorised reproduction infringes Crown Copyright and may lead to prosecution or civil proceedings."
Manchester City Council Licence No. 100019568

"No part of this drawing or data file may be reproduced without prior written permission of the Head of Engineering Services or approved representative".



Chris Barber C.Eng., MICE Head of Engineering Services
tel: 0161 455 2001 web: www.manchester.gov.uk/medc
fax: 0161 455 2049 email: MEDC@manchester.gov.uk

PROJECT TITLE
Alexandra Road South

DRAWING TITLE
Proposed Cycle Scheme
Consultation Plan - Sheet 2 of 2

WARD(S)	Moss Side/Whalley Range	DRAWN BY	ST	CHECKED	APPROVED
STATUS	Preliminary Design	DATE	12/08/09	DATE	
SHEET SIZE	A3	SCALE	NTS	DRAWING NO.	204027-0000-0001-2
REVISION					