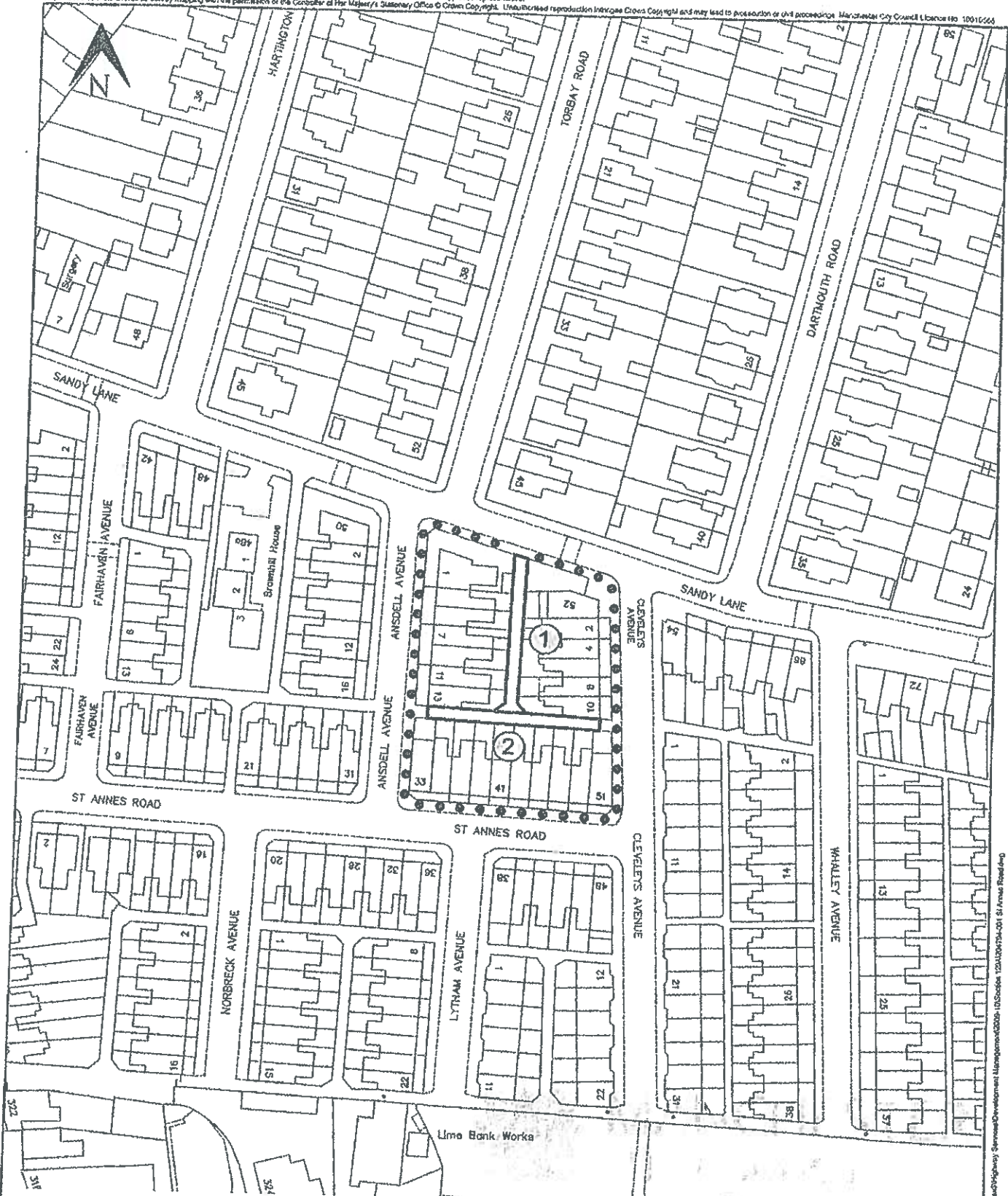




No part of this drawing or data may be reproduced without prior written permission of the Head of Highway Services or approved representatives. Reproduced from the Ordnance Survey mapping with the permission of the Controller of Her Majesty's Stationery Office © Crown Copyright. Unauthorised reproduction infringes Crown Copyright and may lead to prosecution or civil proceedings. Manchester City Council Licence No 10010222



 AREA OF HIGHWAY PROPOSED FOR GATING

 REASONABLY CONVENIENT ALTERNATIVE ROUTE



Highway Services
 PART OF NEIGHBOURHOOD SERVICES
 HOOPER STREET DEPOT OFF MIDLAND STREET
 ARDWICK MANCHESTER M12 6LA

PROJECT TITLE
 St Annes Road Area Alleygating
 Chorlton Park
 (PSH 107707)
 (OS Ref 3820,3934)

DRAWING TITLE
 Proposed Gating of Highways
 Section 129A Highways Act 1980

SIZE	SCALE	DATE	DRAWN	CHECKED	APPROVED
A4	1:1250	23.11.10	ST	PD	PD

DRAWING NUMBER
 204794-0001

REV

C:\D:\p10\204794\204794-001.dwg
 1:10
 11/3/11
 S:\Development\Management\2005-10\204794-001.dwg
 10