

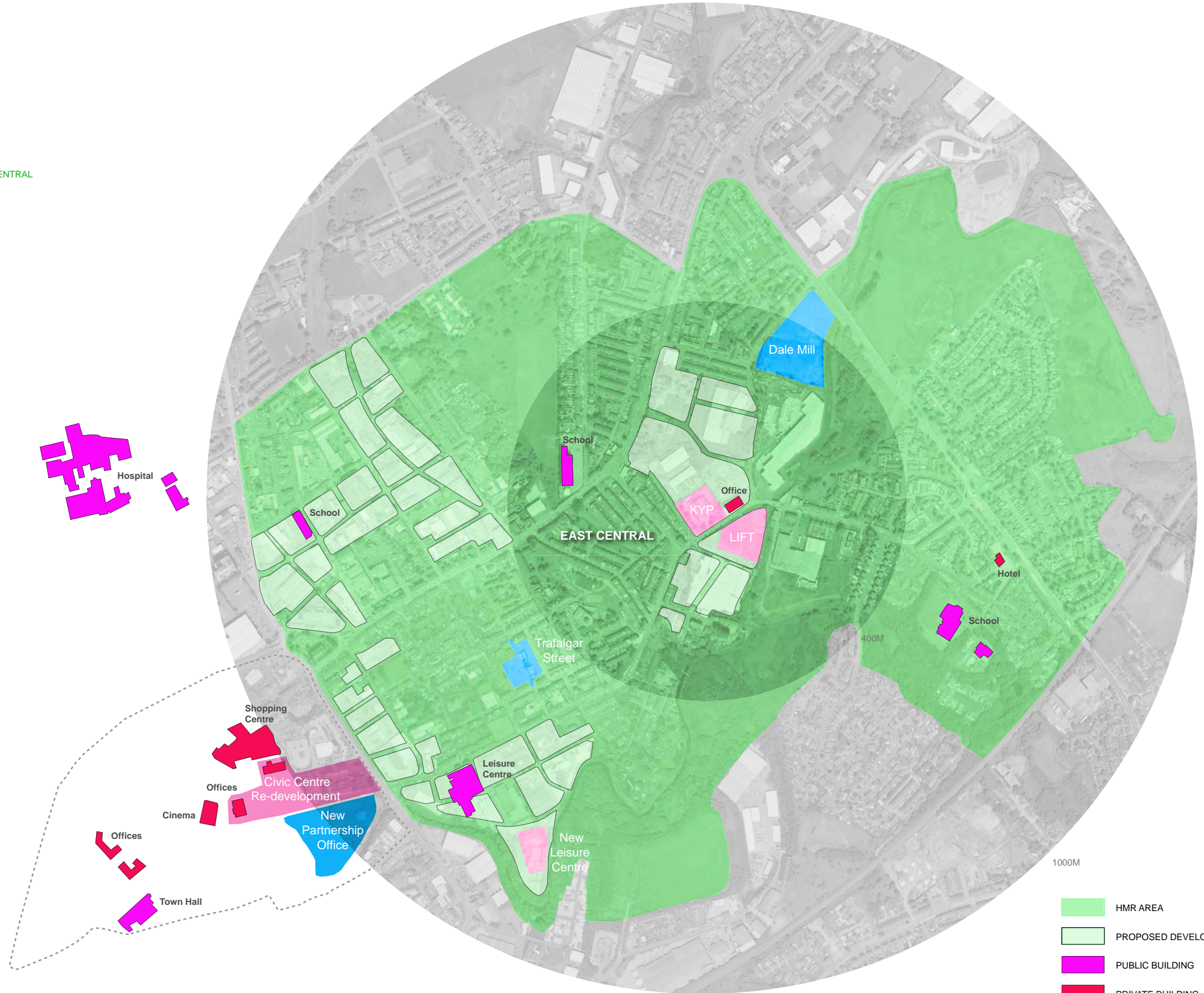
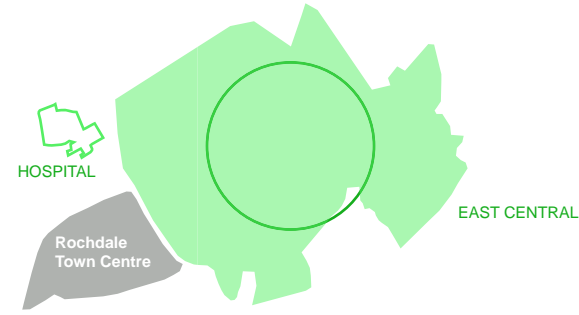
- MICRO GENERATION POLICY AREA
- NETWORK CONNECTION AND EXPANSION POLICY AREA
- ALEXANDRA PARK NETWORK EXPANSION AREA
- POSSIBLE ENERGY CENTRE LOCATION



ROCHDALE, EAST CENTRAL

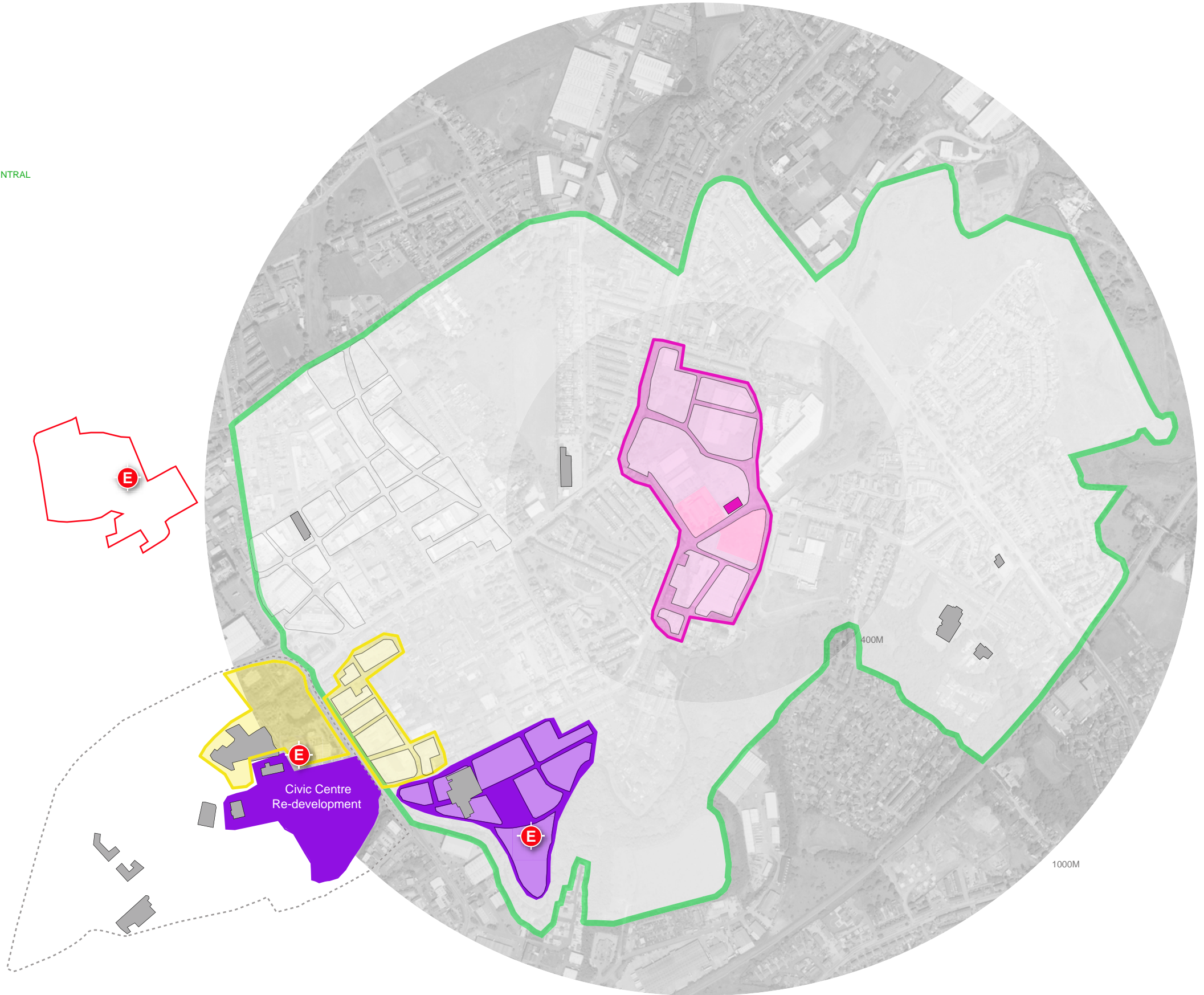
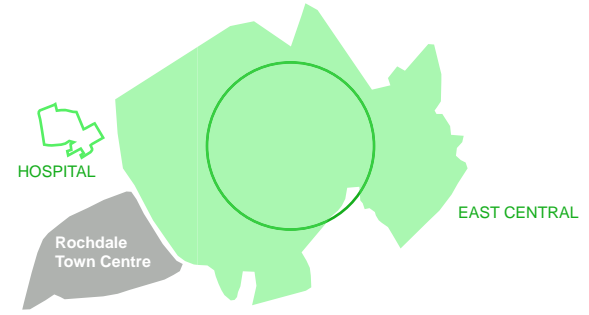
CHARACTER AREA ANALYSIS
DEVELOPMENT AND CONTEXT PLAN

PLANS ARE FOR ILLUSTRATIVE PURPOSES OF THIS STUDY ONLY



- HMR AREA
- PROPOSED DEVELOPMENT PLOTS
- PUBLIC BUILDING
- PRIVATE BUILDING
- FUTURE DEVELOPMENT SITE
- SITE WITH PLANNING OR ON SITE





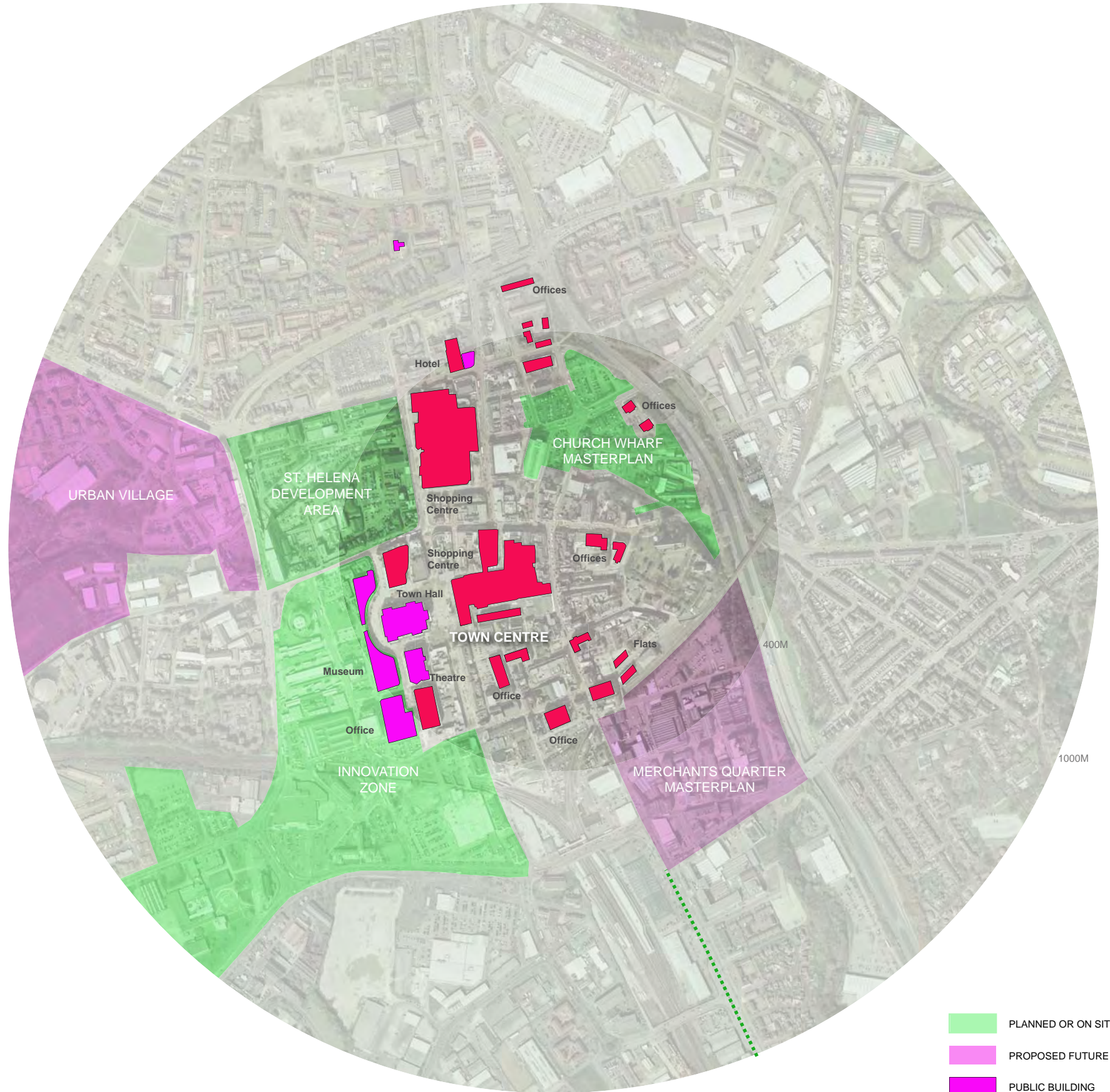
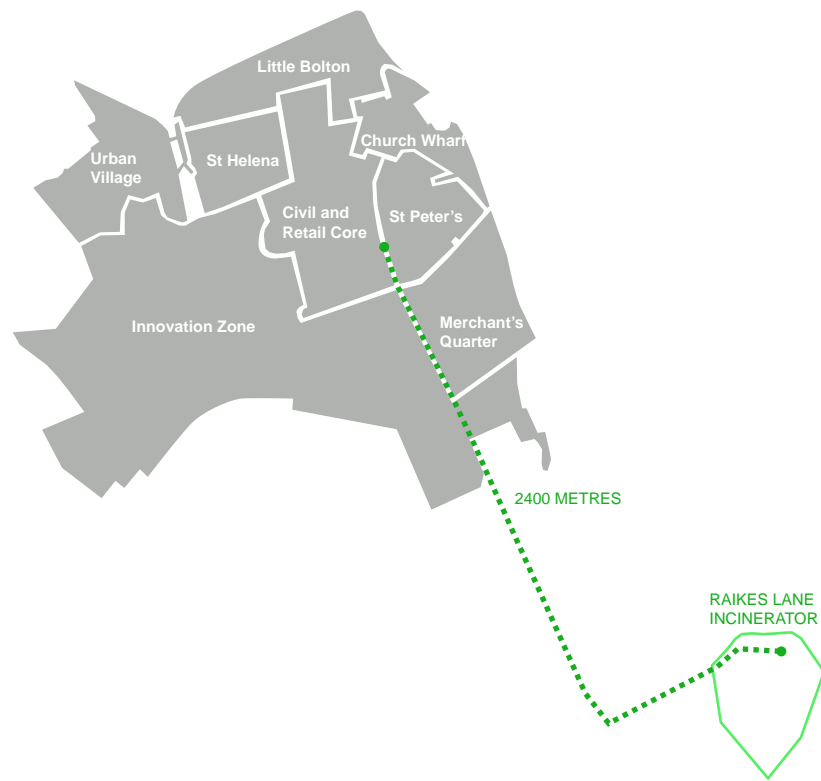
- PHASE 1 - ANCHOR NETWORK CONNECTION POLICY AREA
- NETWORK EXPANSION AREA
- MICRO GENERATION POLICY AREA
- ALLOWABLE SOLUTIONS CONTRIBUTION AREA
- HOSPITAL EXISTING NETWORK EXPANSION AREA
- FUTURE DEVELOPMENT PLOTS
- E POSSIBLE ENERGY CENTRE LOCATION



BOLTON, TOWN CENTRE

CHARACTER AREA ANALYSIS
DEVELOPMENT AND CONTEXT PLAN

PLANS ARE FOR ILLUSTRATIVE PURPOSES OF THIS STUDY ONLY



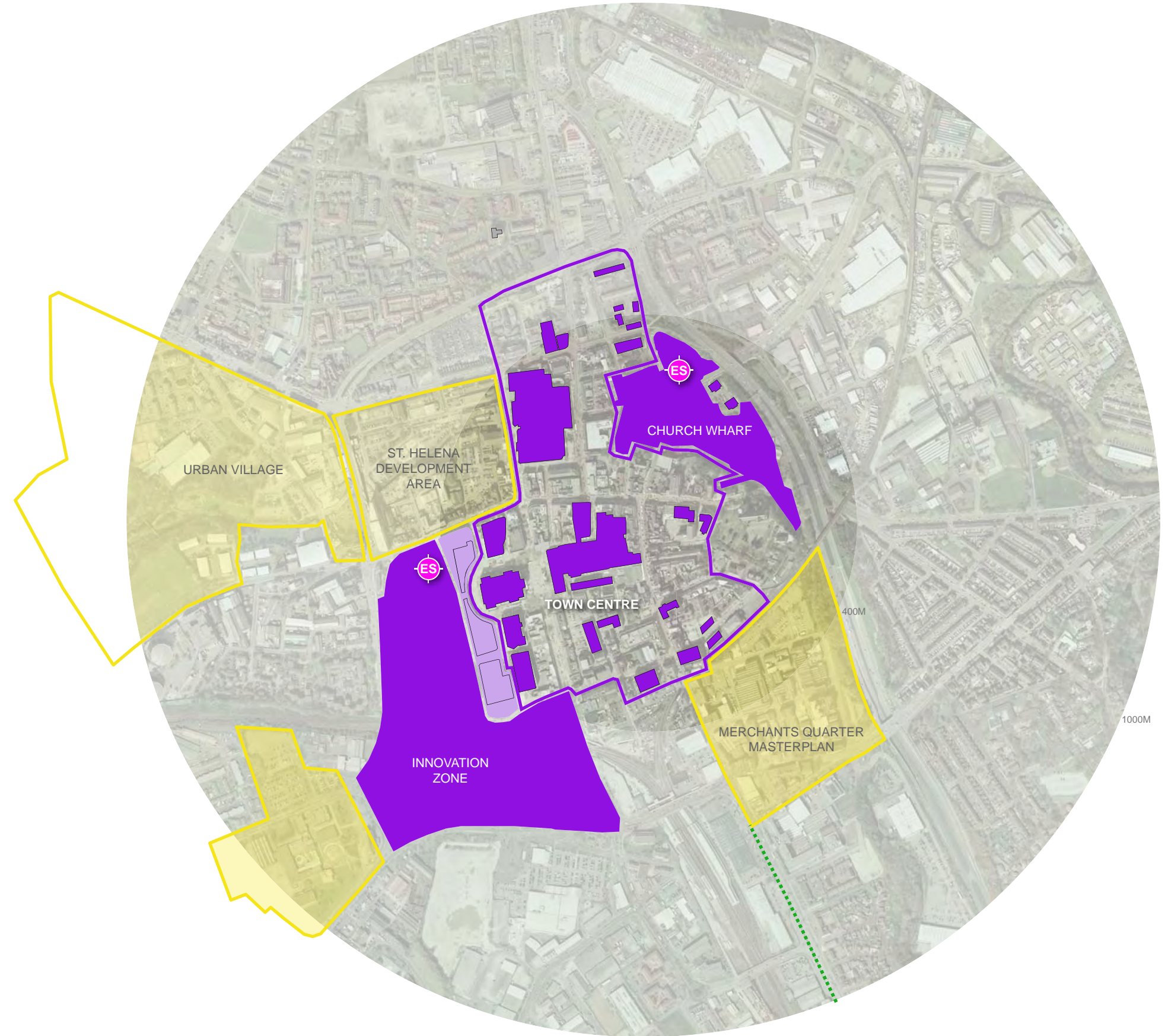
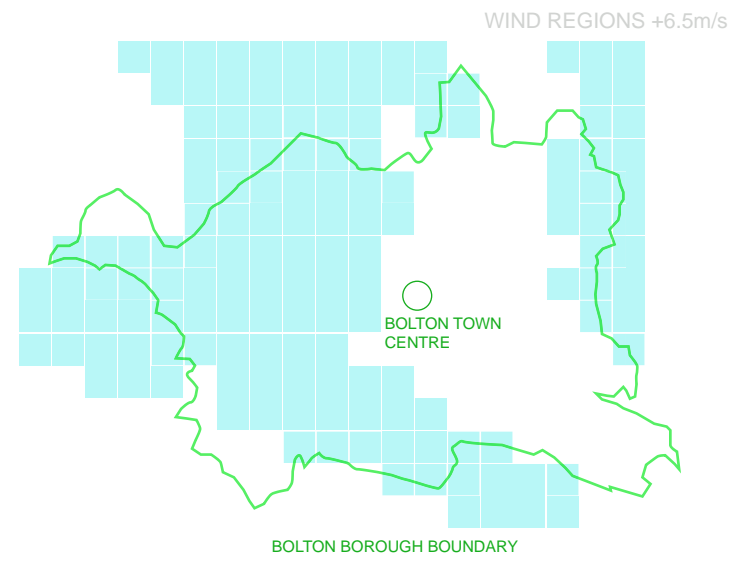
- PLANNED OR ON SITE DEVELOPMENT
- PROPOSED FUTURE DEVELOPMENT
- PUBLIC BUILDING
- PRIVATE BUILDING

0M 400M

BOLTON, TOWN CENTRE

MOCK ENERGY PROPOSALS PLAN

PLANS ARE FOR ILLUSTRATIVE PURPOSES OF THIS STUDY ONLY



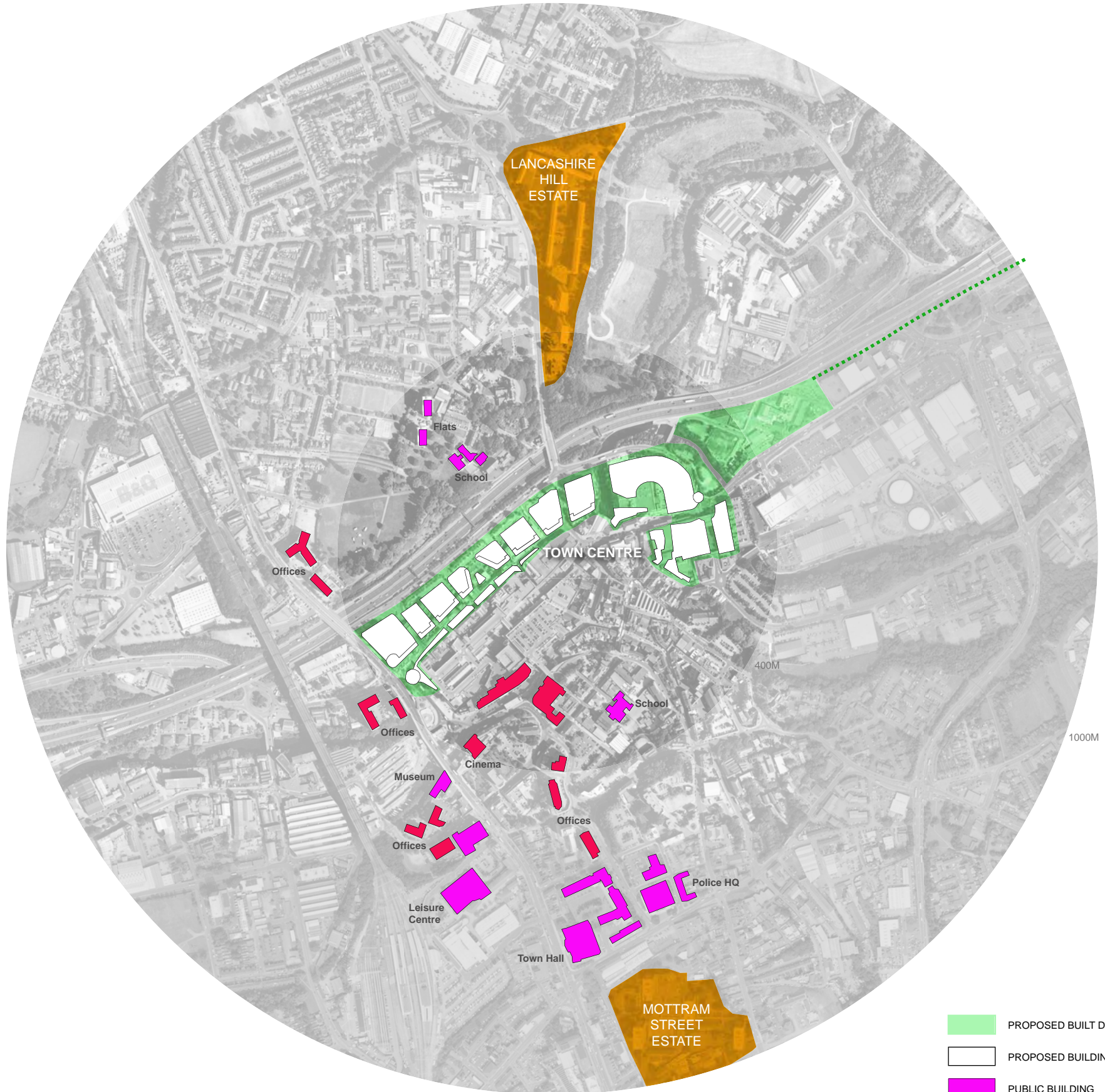
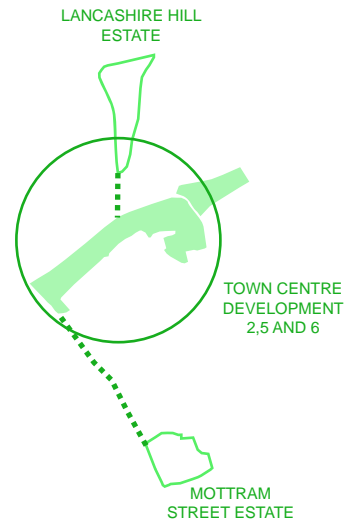
- PHASE 1 - ANCHOR NETWORK CONNECTION POLICY AREA
- INNOVATION ZONE NETWORK EXPANSION AREA
- NETWORK EXPANSION AREA
- TOWN CENTRE COMMERCIAL ANCHOR NETWORK CONNECTION POLICY AREA
- TOWN CENTRE PUBLIC SECTOR ANCHOR NETWORK CONNECTION POLICY AREA
- ES POSSIBLE ENERGY SUBSTATION LOCATION



STOCKPORT, TOWN CENTRE DEVELOPMENT PROJECTS 2, 5 AND 6

CHARACTER AREA ANALYSIS
DEVELOPMENT AND CONTEXT PLAN

PLANS ARE FOR ILLUSTRATIVE PURPOSES OF THIS STUDY ONLY



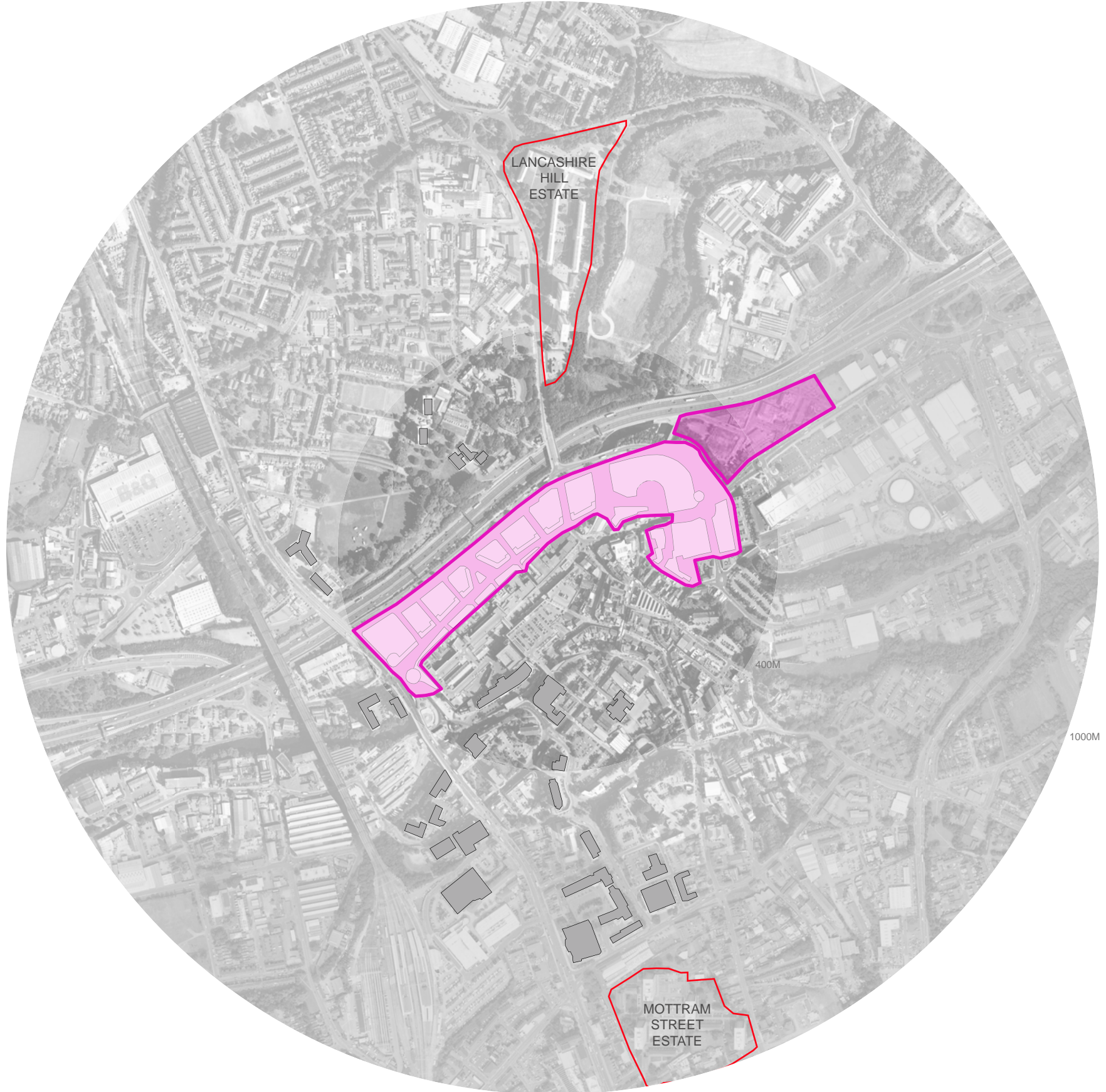
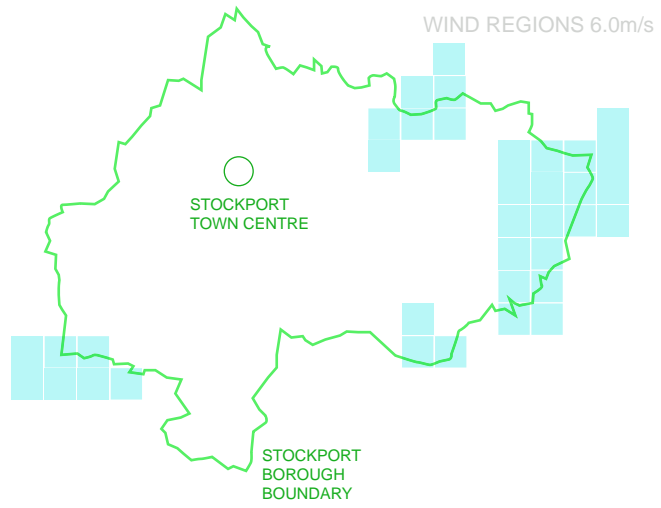
- PROPOSED BUILT DEVELOPMENT
- PROPOSED BUILDING BLOCKS
- PUBLIC BUILDING
- PRIVATE BUILDING





STOCKPORT, TOWN CENTRE DEVELOPMENT PROJECTS 2, 5 AND 6

MOCK ENERGY PROPOSALS PLAN

PLANS ARE FOR ILLUSTRATIVE PURPOSES OF THIS STUDY ONLY



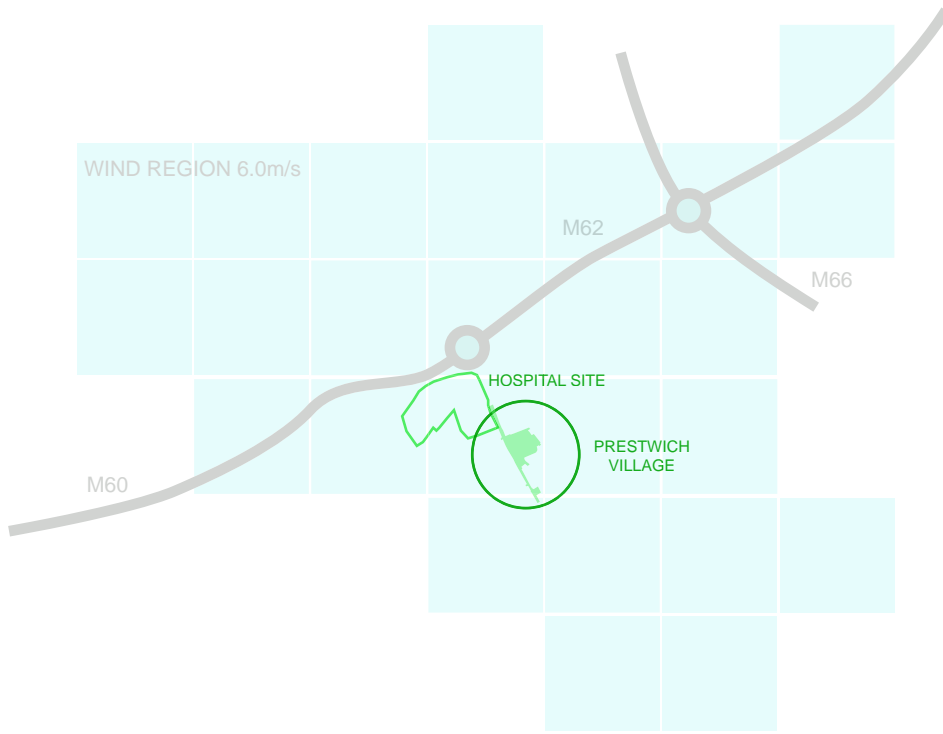
-  MICRO GENERATION POLICY AREA
-  EXISTING NETWORK EXPANSION AREA



BURY, PRESTWICH VILLAGE

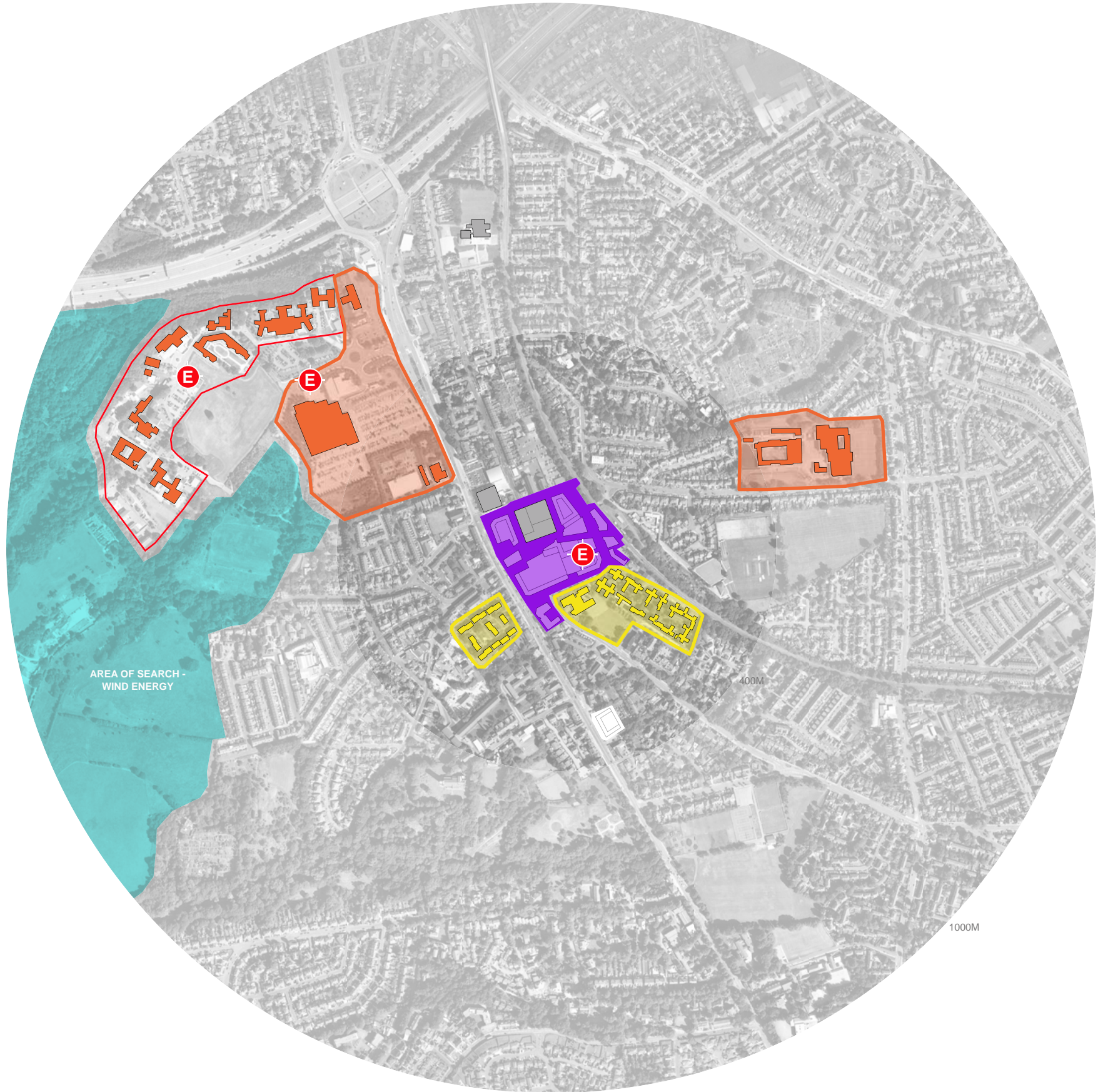
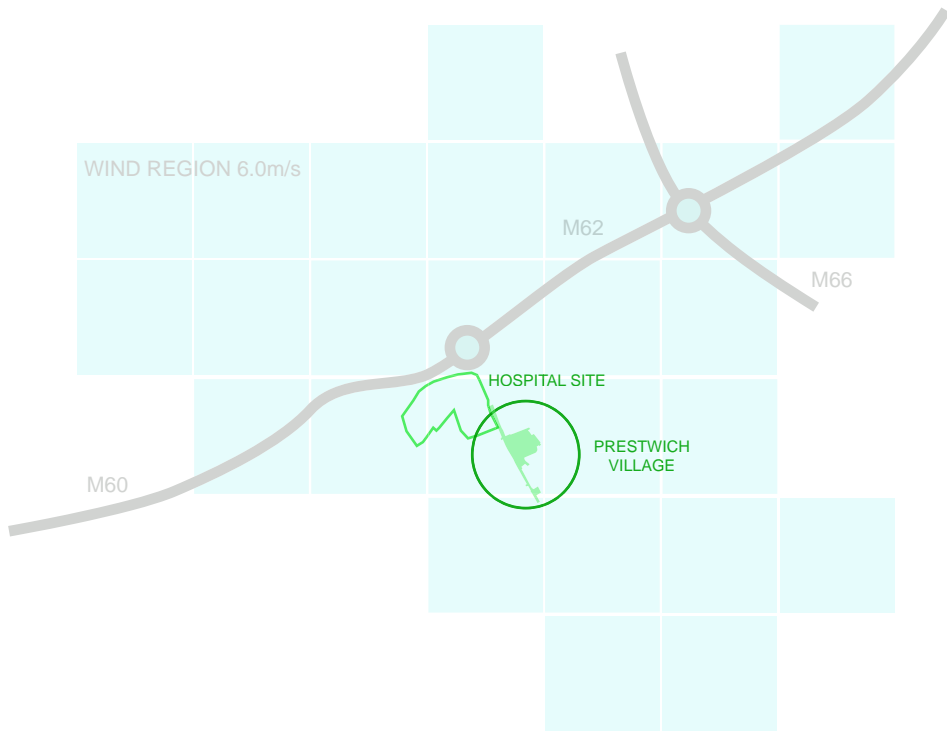
CHARACTER AREA ANALYSIS
DEVELOPMENT AND CONTEXT PLAN

PLANS ARE FOR ILLUSTRATIVE PURPOSES OF THIS STUDY ONLY



- PROPOSED BUILT DEVELOPMENT
- PROPOSED BUILDING BLOCKS
- PUBLIC BUILDING
- PRIVATE BUILDING





- VILLAGE CENTRE NETWORK EXPANSION AREA
- EDGE OF CENTRE NETWORK EXPANSION AREA
- PHASE 1 - ANCHOR NETWORK CONNECTION POLICY AREA
- EXISTING ANCHOR NETWORK CONNECTION POLICY AREA
- WIND REGION
- E POSSIBLE ENERGY CENTRE LOCATION

