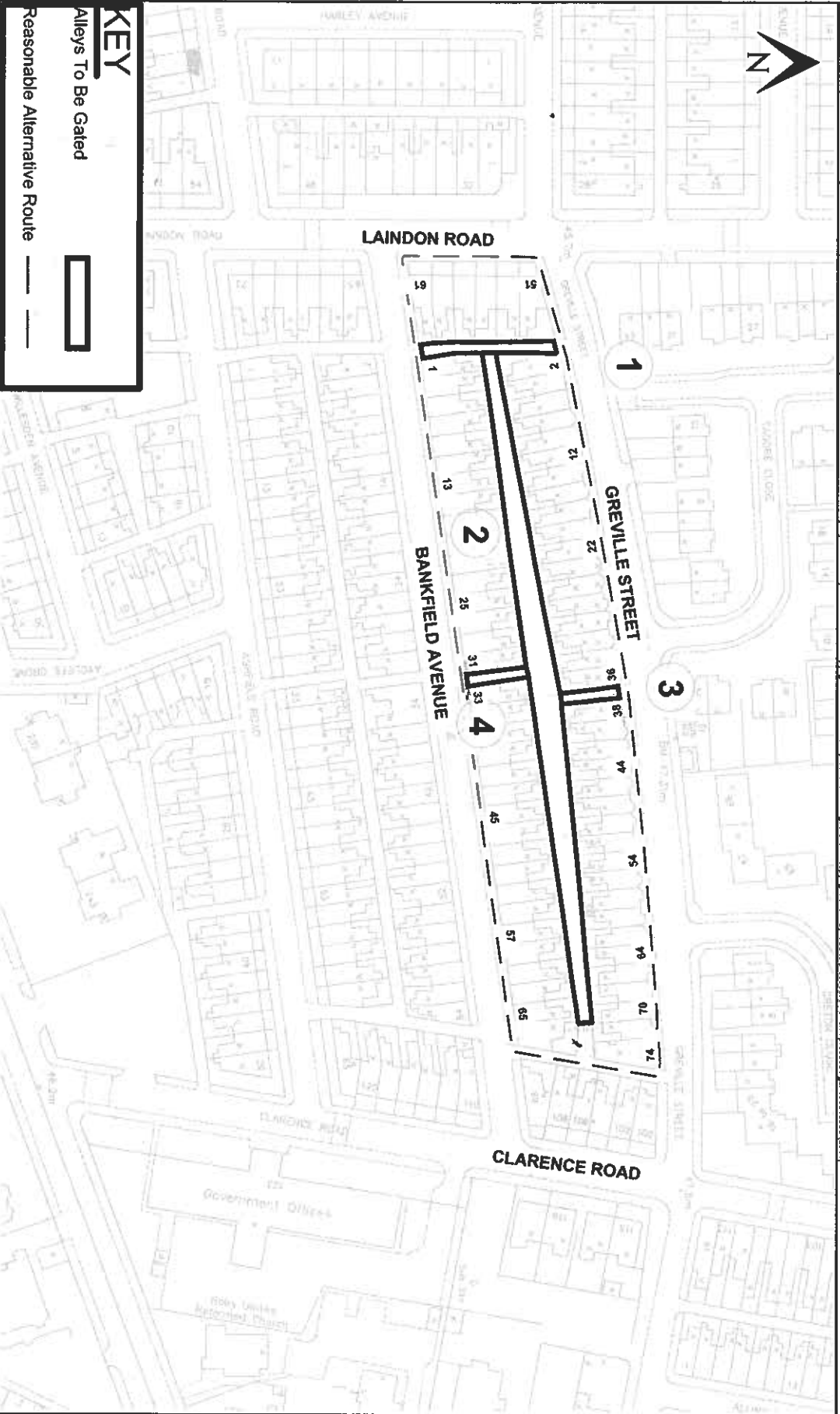





No part of this drawing or data file may be reproduced without prior written permission of the Head of Highway Services or approved representatives. The map is reproduced from Ordnance Survey material with the permission of Ordnance Survey on behalf of the Controller of Her Majesty's Stationery Office © Crown copyright. Unauthorised reproduction infringes Crown copyright and may lead to prosecution or civil proceedings. 1000195884 (2011)



KEY Alleys To Be Gated  Reasonable Alternative Route 		PROJECT TITLE 'Highways Act 1980, Section 129A, Alleys in the Greville Street Area, Longsight' DRAWING TITLE 'Alleys in the Greville Street Area, Longsight'					
SIZE A4	SCALE 1:1250	DATE 19/10/2011	DRAWN AH	CHECKED PDC	APPROVED PDC	DRAWING NUMBER A4/205582/001	REV A
Highway Services PART OF NEIGHBOURHOOD SERVICES HOOPER STREET DEPOT OFF MIDLAND STREET ARDWICK MANCHESTER M12 8LA				 MANCHESTER CITY COUNCIL			