




No part of this drawing or data file may be reproduced without prior written permission of the Head of Highway Services or its representative. This map is reproduced from Ordnance Survey material with the permission of Ordnance Survey on behalf of the Controller of Her Majesty's Stationary Office. Crown copyright. Unauthorised reproduction infringes Crown copyright and may lead to prosecution or civil proceedings. 100019568 (2011)



**KEY**

-  Alleys To Be Gated
-  Reasonable Alternative Route
-  Alleyway reference on Schedule

PROJECT TITLE  
 'Highways Act 1980, Section 129A, Alleviating Scheme'

DRAWING TITLE  
 'Alleys in the Lincoln Street Area, Longsight' (PSH ref: 112384)

Highway Services  
 PART OF NEIGHBOURHOOD SERVICES  
 HOOPER STREET DEPOT OFF MIDLAND STREET  
 ARDWICK MANCHESTER M12 6LA


SCALE  
 1:1000

DATE  
 16/11/11

DRAWN  
 MR

CHECKED  
 SS

APPROVED  
 SS

 **MANCHESTER CITY COUNCIL**

DRAWING NUMBER  
 A4/203507/001

REV