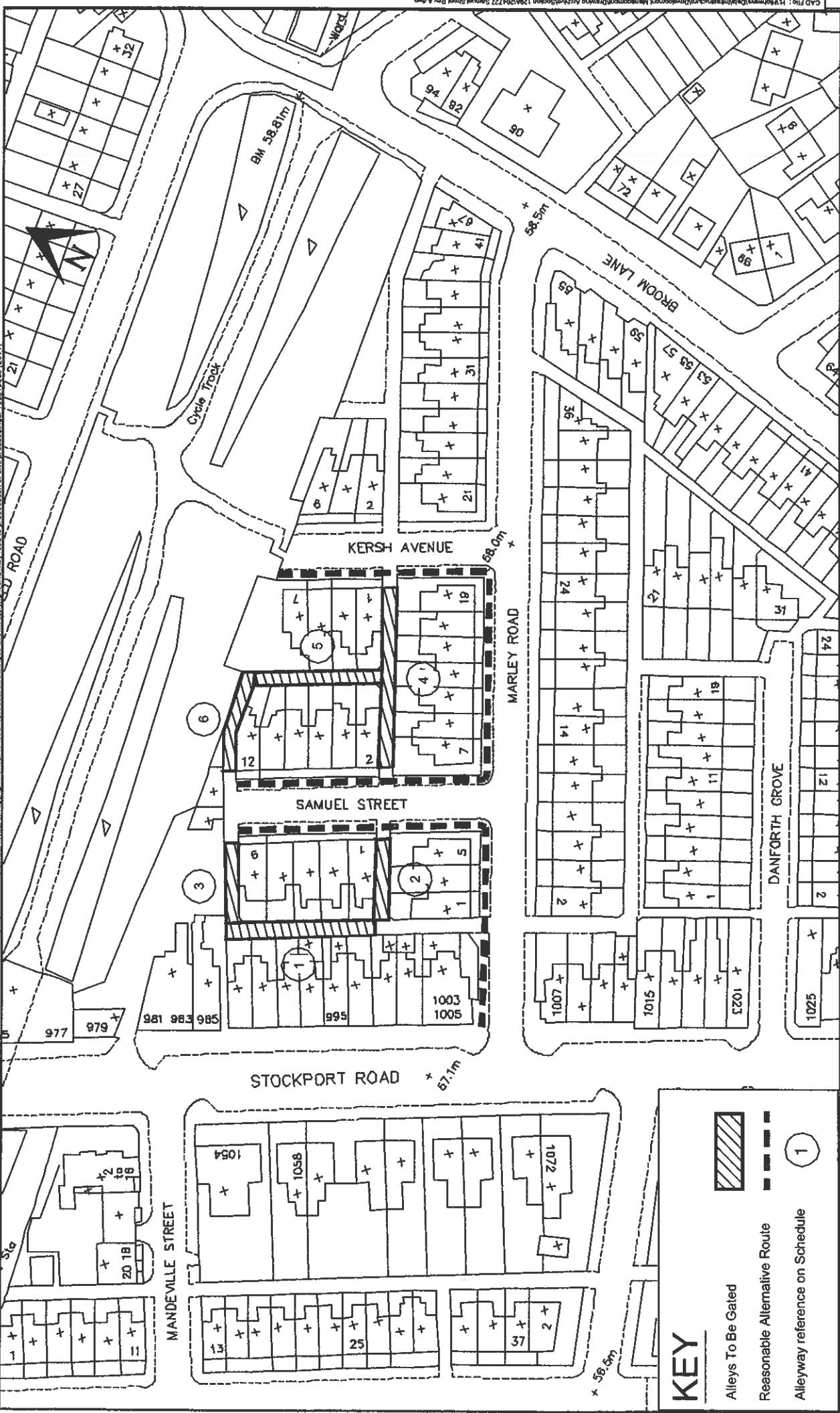





No part of this drawing or data shall be reproduced without prior written permission of the Head of Highway Services or approved representative. This map is reproduced from Ordnance Survey material with the permission of Ordnance Survey on behalf of the Controller of Her Majesty's Stationery Office. Crown copyright. Unauthorised reproduction infringes Crown copyright and may lead to prosecution or civil proceedings. 1000195588 (2011)



**KEY**

-  Alleys To Be Gated
-  Reasonable Alternative Route
-  Alleyway reference on Schedule

**PROJECT TITLE**  
 'Highways Act 1980, Section 129A, Alleygating Scheme'

**DRAWING TITLE**  
 'Alleys in the Samuel Street Area, Levenshulme' (PSH ref: 112857)

**Highway Services**  
 PART OF NEIGHBOURHOOD SERVICES  
 HOOPER STREET DEPOT OFF MIDLAND STREET  
 ARDWICK MANCHESTER M12 6LA

**MANCHESTER CITY COUNCIL**

SIZE	A4	SCALE	1:1000	DATE	18/1/11	DRAWN	MR	CHECKED	SS	APPROVED	SS
DRAWING NUMBER											
A4/204727/001											
REV											
A											

CAD File: H:\Highways\Drawings\Development Management\Drawing Arch\Development 129A\204727 Samuel Street Rev A.dwg