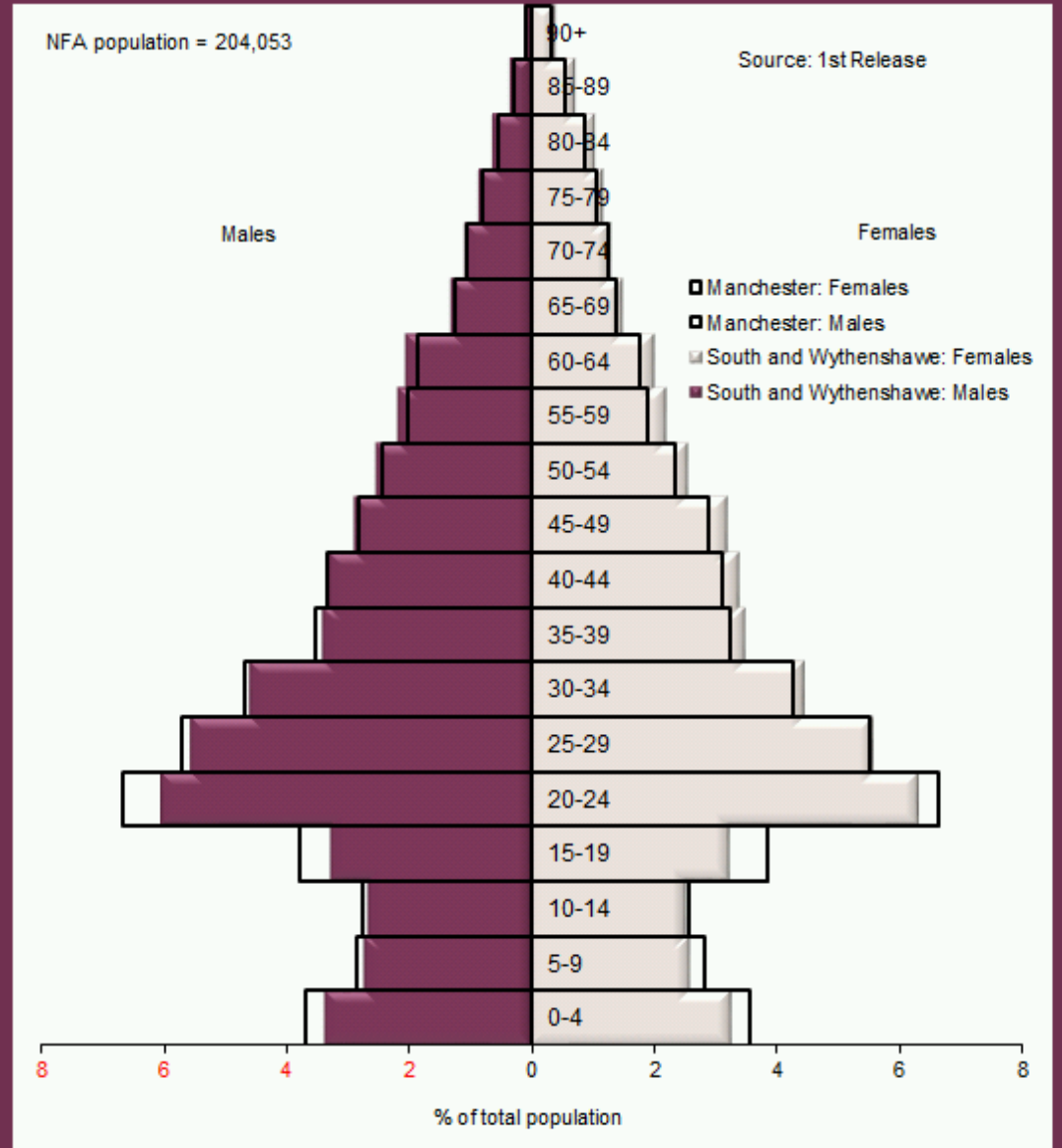
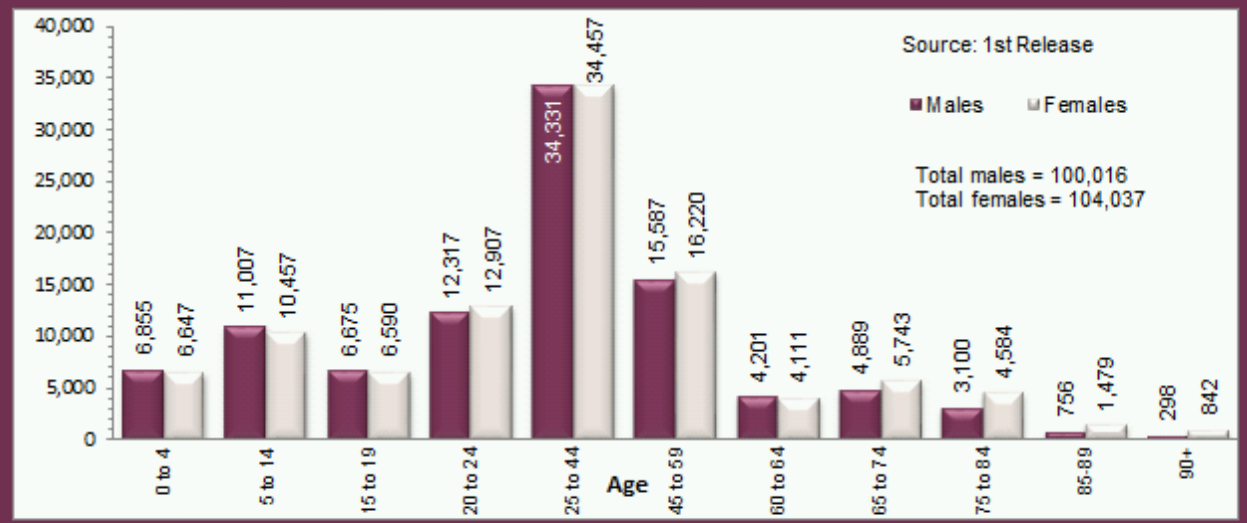


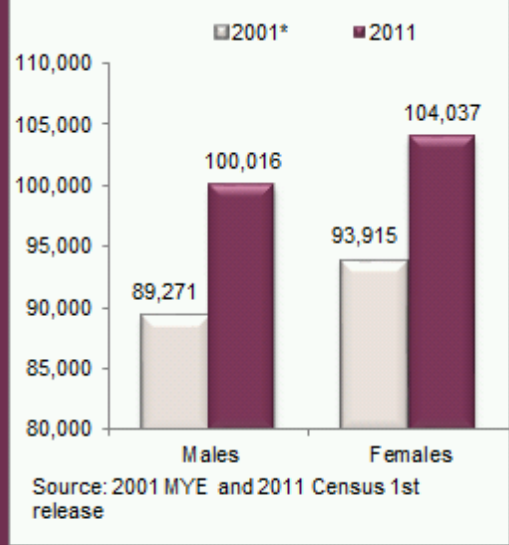
POPULATION pyramid



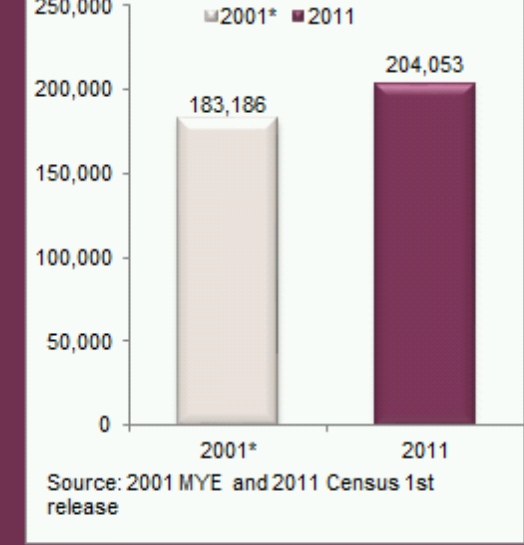
AGE profile



POPULATION change by sex



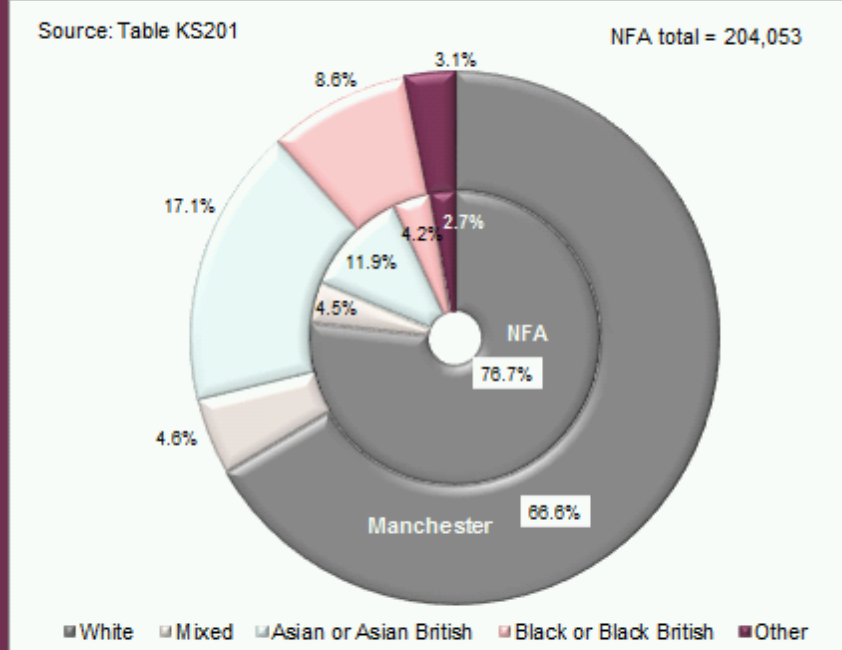
POPULATION change 2001* to 2011



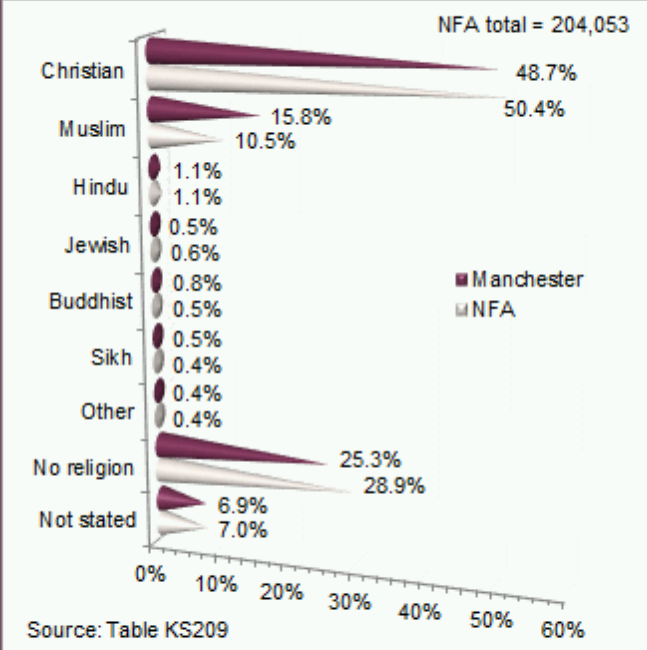
Neighbourhood Focus Area - based on whole wards of Baguley, Brooklands, Burnage, Chorlton, Chorlton Park, Didsbury East, Didsbury West, Fallowfield, Northenden, Old Moat, Sharston, Whalley Range, Withington, Woodhouse Park

* 2001 MYE used instead of Census because of the acknowledged undercount of around 30,000 residents in Manchester in the Census in 2001. This was corrected in the MYE.

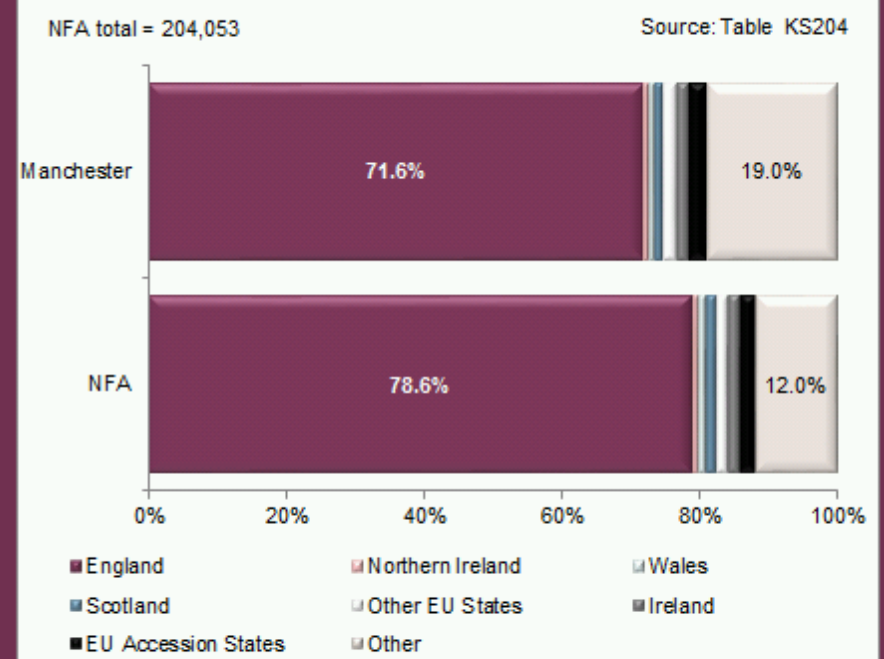
ETHNICITY of residents



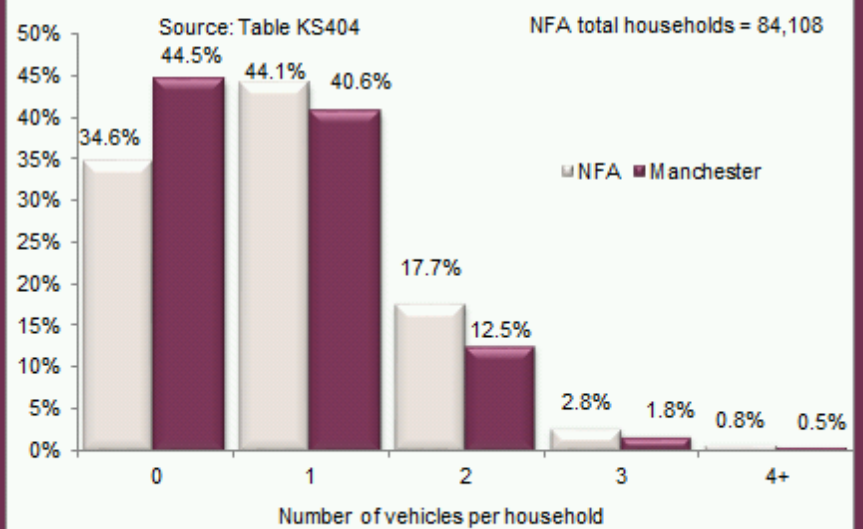
RELIGION



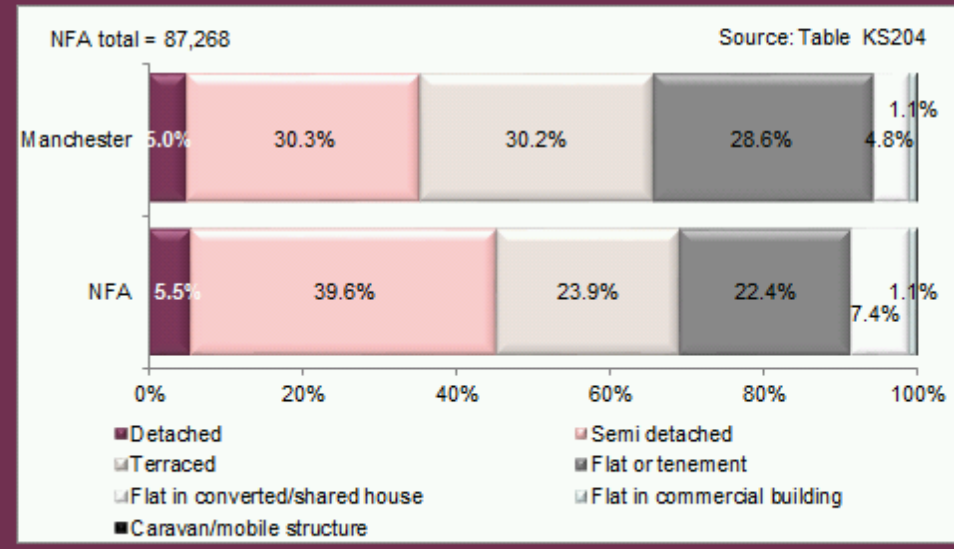
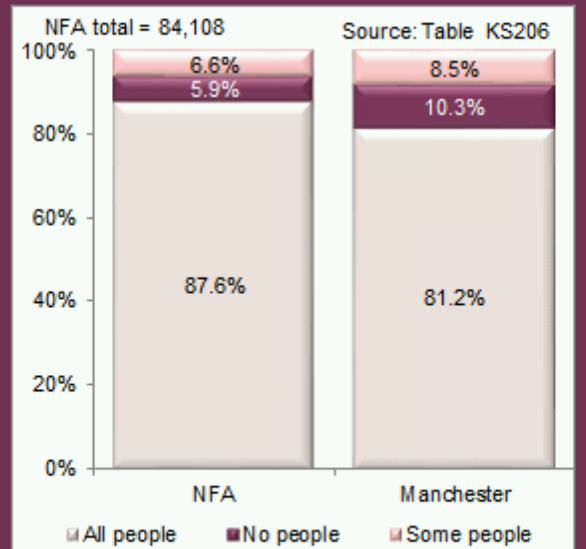
COUNTRY of birth



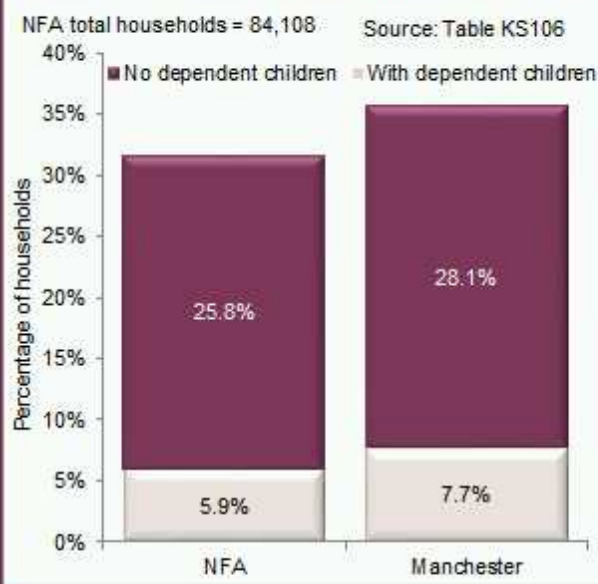
CAR OWNERSHIP in households



ENGLISH main language (in household) HOUSEHOLD space type



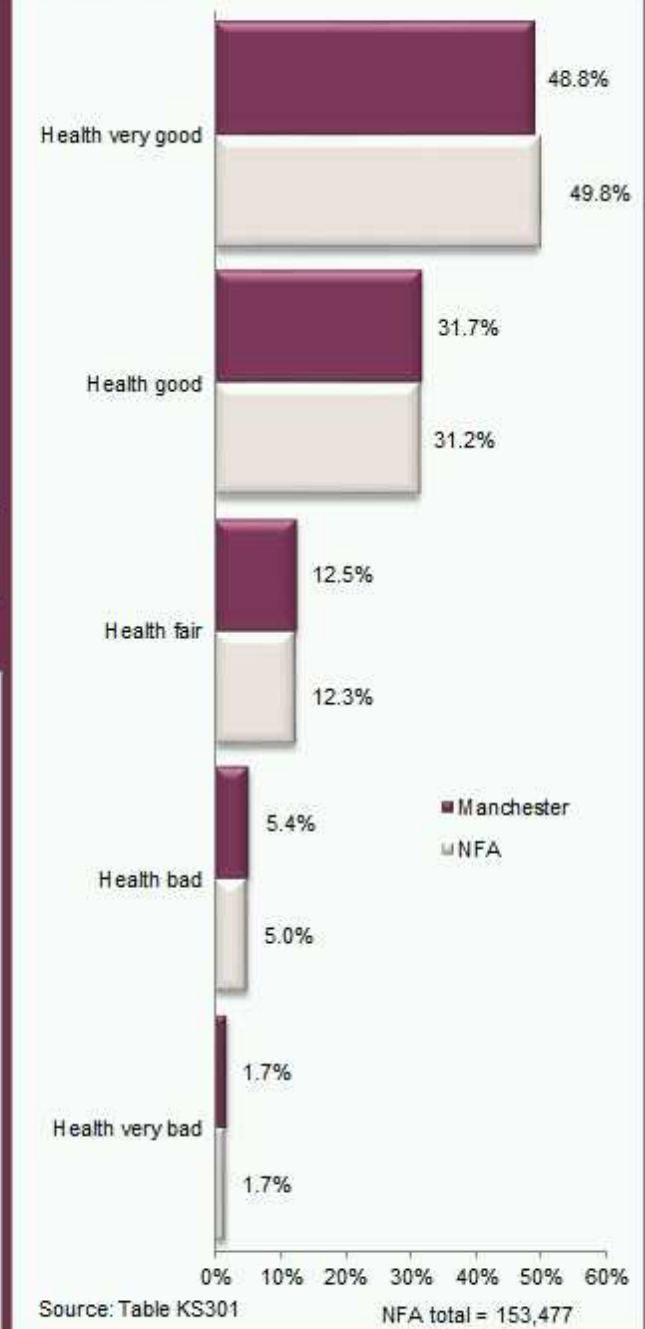
NO ADULTS in employment (in household)



TENURE (of household)



HEALTH



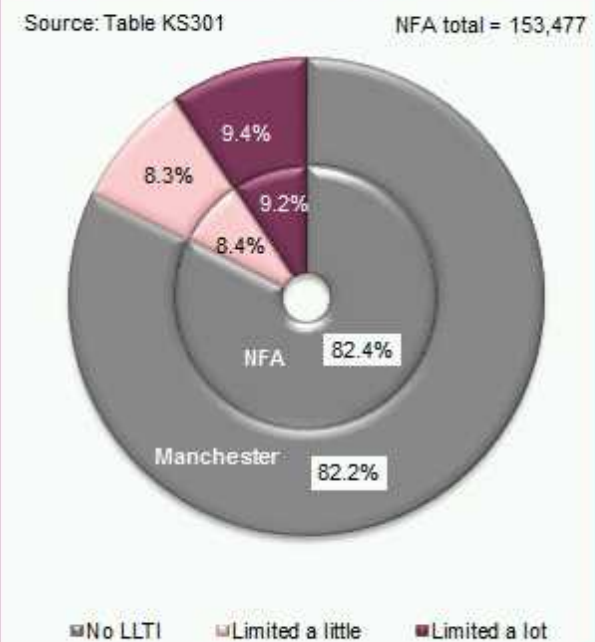
PROVISION of unpaid care



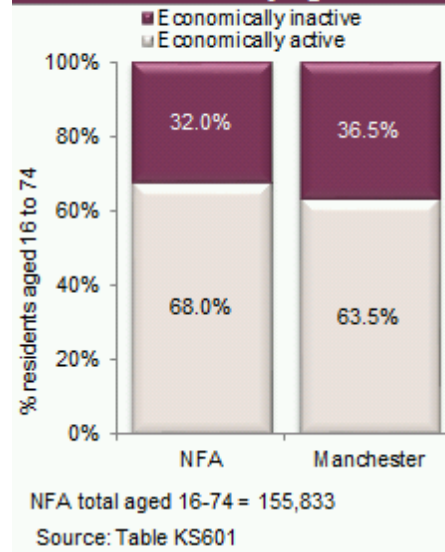
HOURS of unpaid care provided



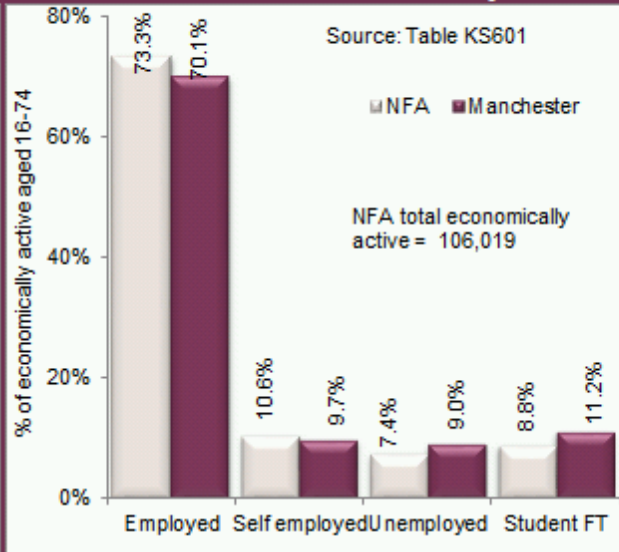
LIMITING long term illness (LLTI)



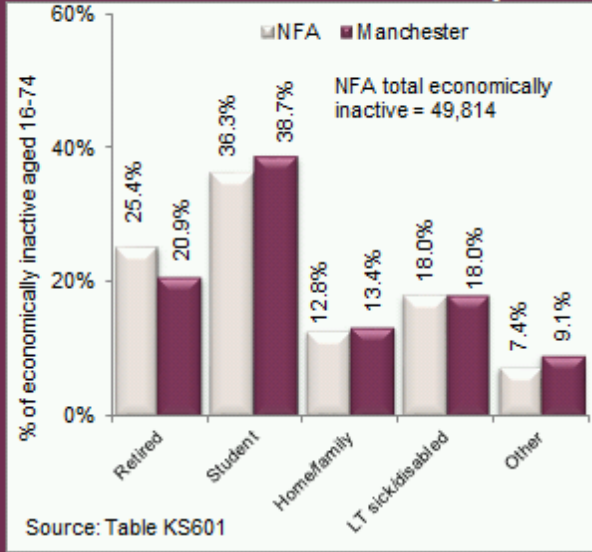
ECONOMIC activity aged 16-74



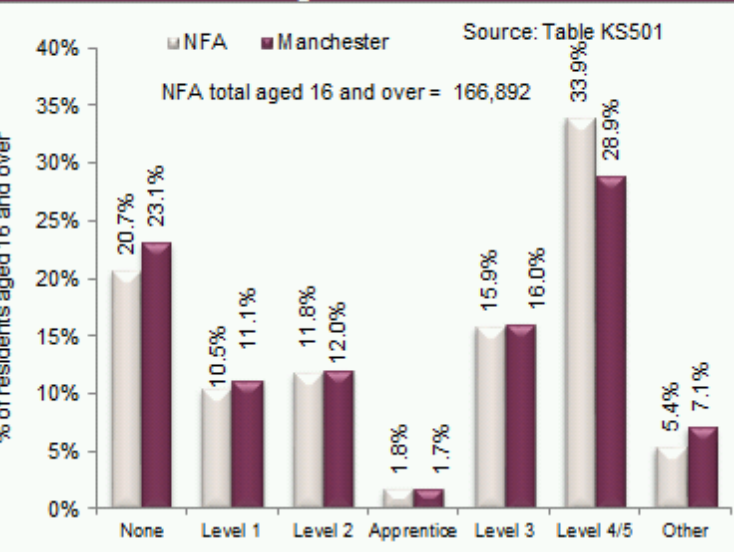
ECONOMIC status of economically active



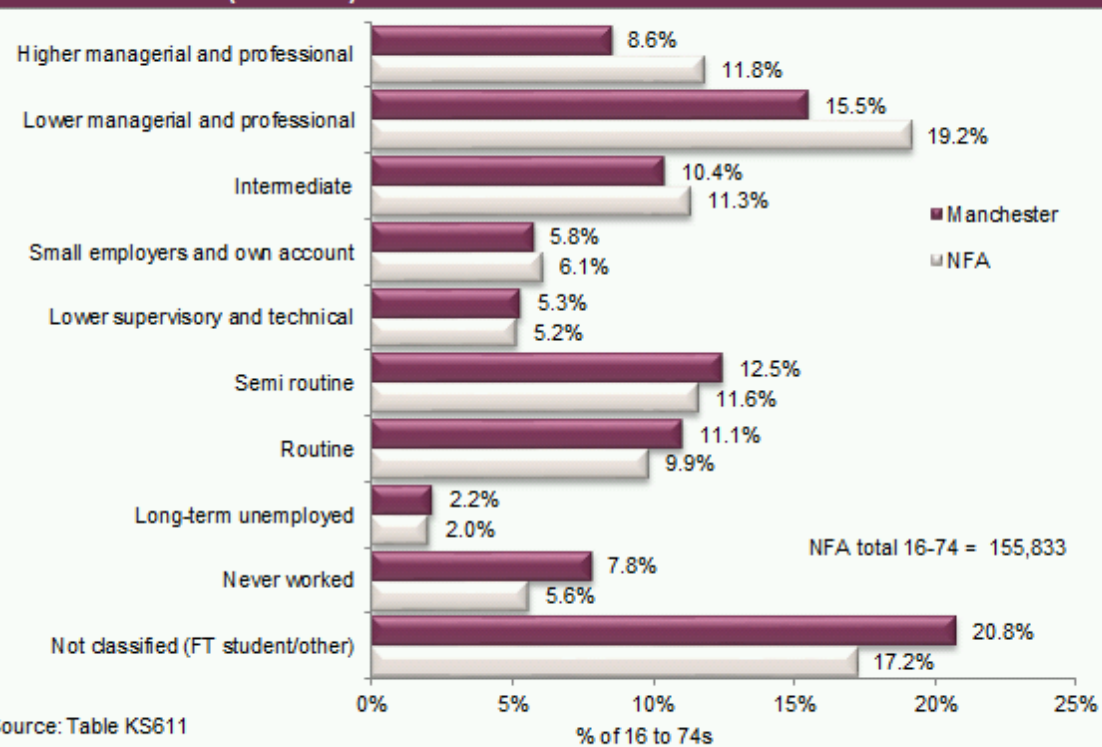
ECONOMIC status of economically inactive



QUALIFICATIONS aged 16 and over



OCCUPATION (NS-SeC)



HOUSEHOLD composition

