


































### Manchester LDF Proposals Map

-  Trans Pennine Trail
-  Metrolink Existing & Proposed (T1.8)
-  East Manchester Sub Areas
-  Housing Improvement Areas
-  City Centre (CC1-CC10)
-  District Centres
-  City Boundary
-  Regional Centre (EC3)
-  Inner Areas (SP1)
-  Conservation Areas
-  Economic Improvement Area
-  Environmental Improvement/Protection
-  Airport Strategic Site (MA1)
-  City Centre Primary Shopping Area
-  Sites of Biological Importance
-  New Housing
-  Economic Development
-  New Shops
-  Education/Community Use
-  Leisure Use
-  Leisure Improvement Area
-  Medlock and Mersey River Valley Areas
-  River Valleys
-  Major Recreational Routes
-  Green Belt
-  Mixed Use Site - please see policy for appropriate uses
-  Major Road/Rail Environmental Improvement Corridor
-  JWDPD Waste Area (MC1)
-  Road Junction Improvements
-  Retail allocation (CC18)
-  North Manchester (EC4, H3)
-  Wythenshawe (EC10, H7)
-  South Manchester (EC9, H6)
-  Central Manchester (EC8, H5)
-  East Manchester (EC5, H4)

© Crown copyright and database rights 2012.  
Ordnance Survey 100019568.

Map produced July 2012 by  
the Planning Strategy Team  
planningstrategy@manchester.gov.uk



**MANCHESTER**  
CITY COUNCIL