

**TOWN AND COUNTRY PLANNING (GENERAL PERMITTED DEVELOPMENT)
(ENGLAND) ORDER 2015 (AS AMENDED)**

MANCHESTER CITY COUNCIL

DIRECTION MADE UNDER ARTICLE 4(1)

**RELATING TO A CHANGE OF USE FROM
OFFICES TO DWELLINGHOUSES
IN PARTS OF WYTHENSHAW, MANCHESTER**

WHEREAS the Council of the City of Manchester being the appropriate local planning authority within the meaning of Article 4(5) of the Town and Country Planning (General Permitted Development) (England) Order 2015, are satisfied that it is expedient that development of the description set out in the First Schedule below should not be carried out on the land described in the Second Schedule and shown edged red on the attached plans, unless planning permission is granted on an application made under Part III of the Town and Country Planning Act 1990 as amended.

NOW THEREFORE the said Council in pursuance of the power conferred on them by Article 4(1) of the Town and Country Planning (General Permitted Development) (England) Order 2015 hereby direct that the permission granted by Article 3 of the said Order shall not apply to development on the said land of the description set out in the First Schedule below:

FIRST SCHEDULE

Description of development

Development consisting of a change of use of a building and any land within its curtilage from a use falling within Class B1(a) (offices) of the Schedule to the Town and Country Planning (Use Classes) Order 1987, to a use falling within Class C3 (dwellinghouses) of that Schedule being development comprised within **Class O** of **Part 3** of **Schedule 2** to the said Order and not being development comprised within any other Class.

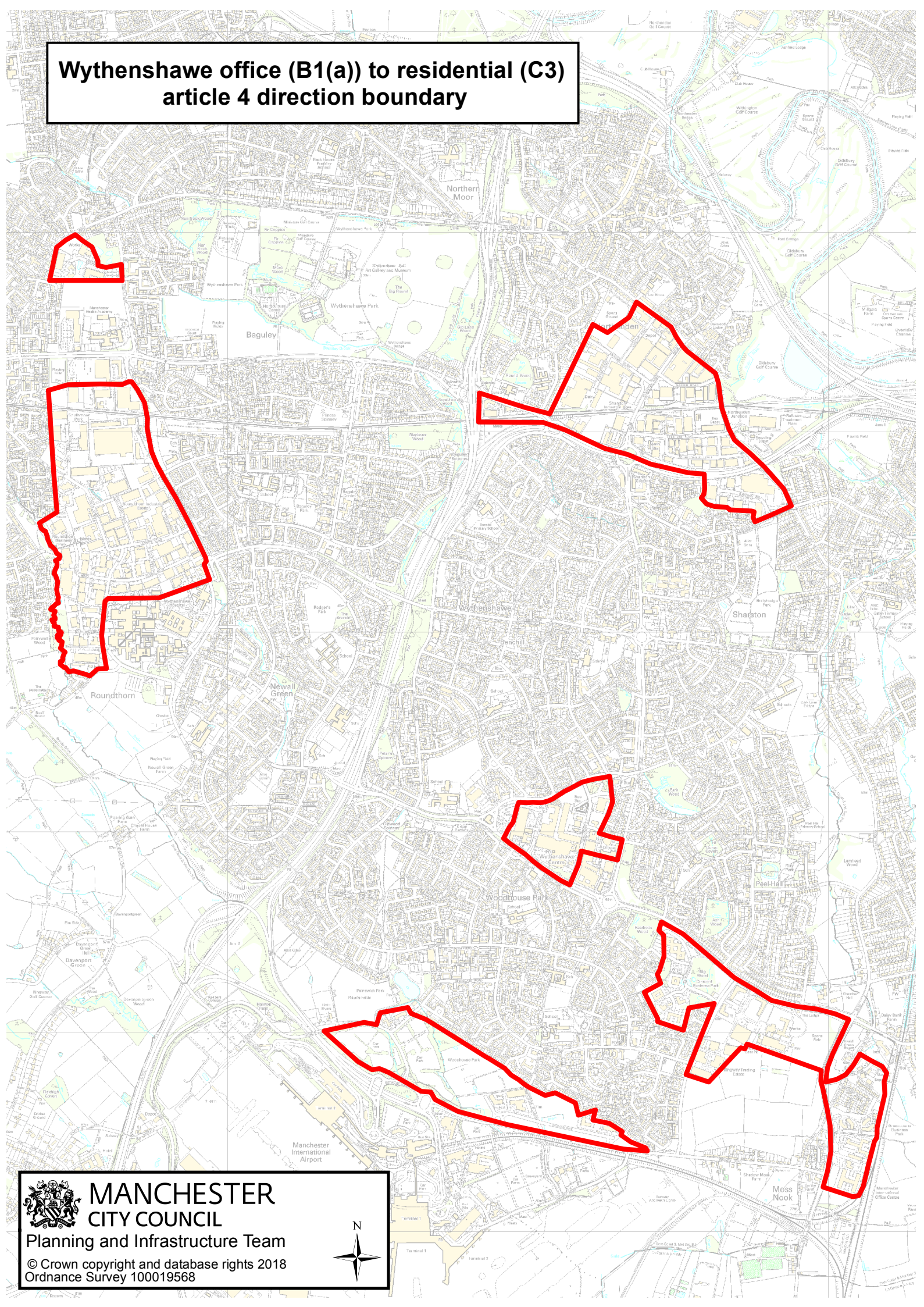
SECOND SCHEDULE

Land

Those parts of Wythenshawe comprising:

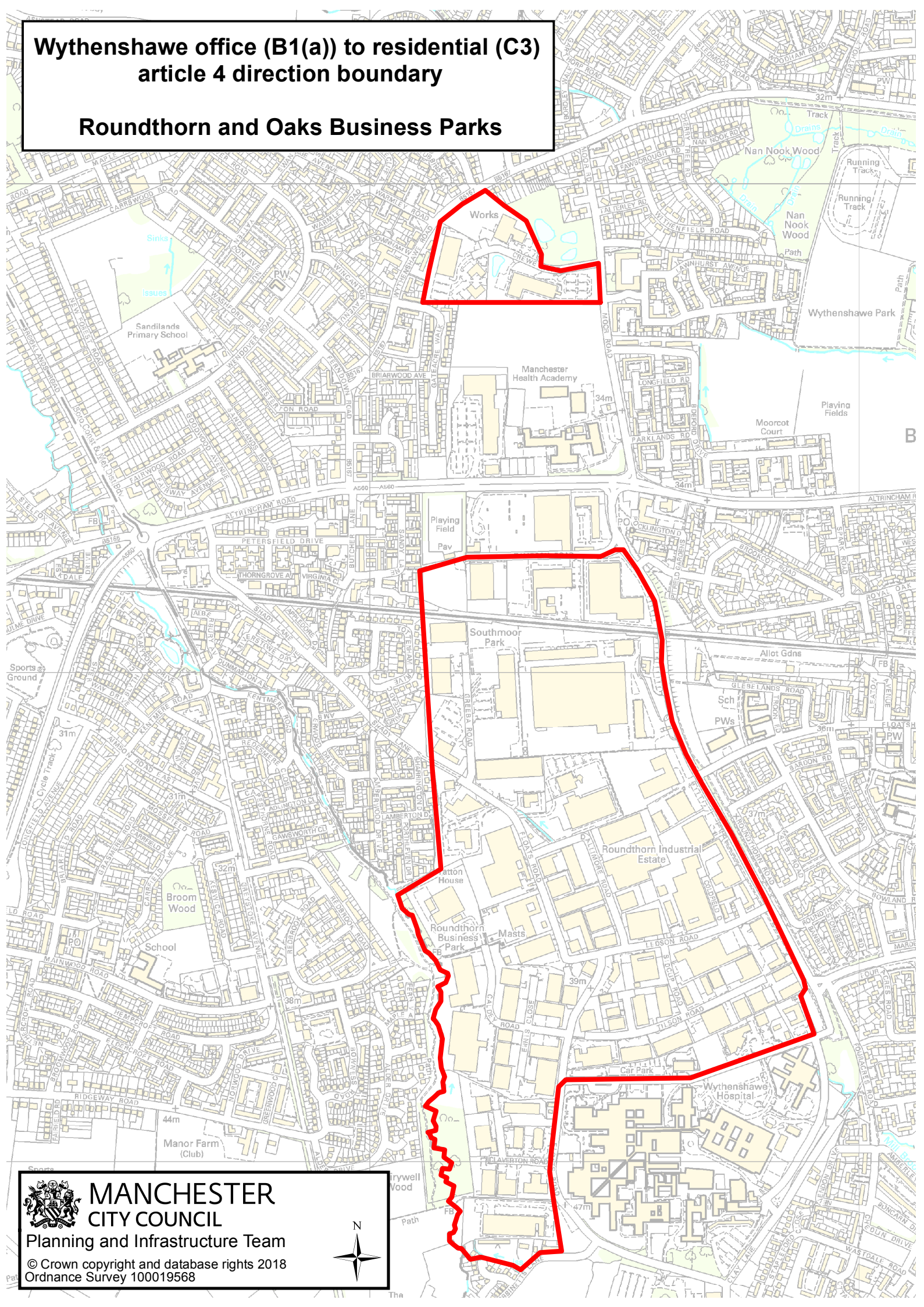
1. Roundthorn and Oaks Business Parks;
2. Sharston Industrial Estate;
3. Wythenshawe Town Centre;
4. Airport City North; and
5. Atlas and Concorde Business Parks and Styal Road commercial area, shown edged red on the attached plans

**Wythenshawe office (B1(a)) to residential (C3)
article 4 direction boundary**



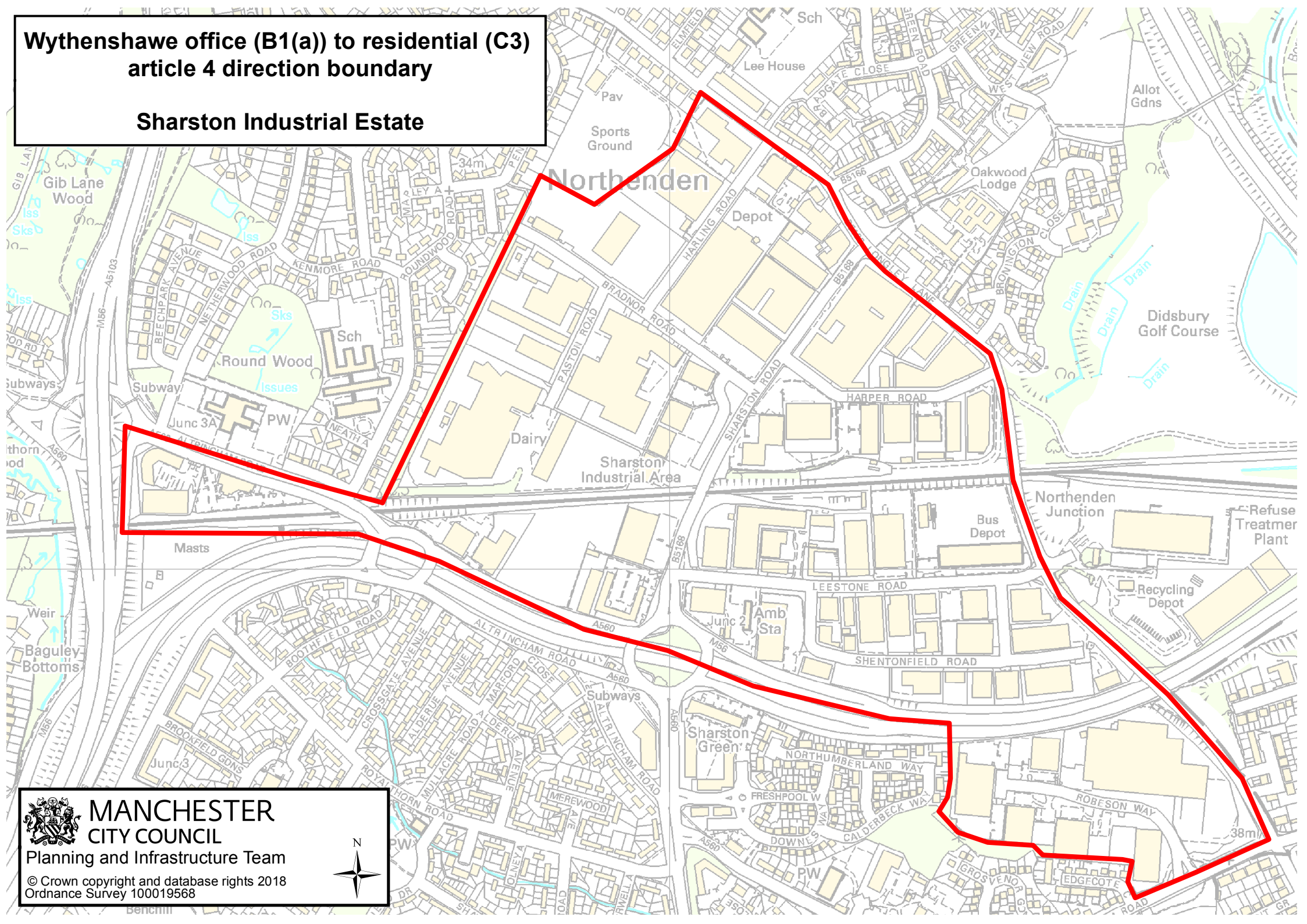
**Wythenshawe office (B1(a)) to residential (C3)
article 4 direction boundary**

Roundthorn and Oaks Business Parks



**Wythenshawe office (B1(a)) to residential (C3)
article 4 direction boundary**

Sharston Industrial Estate

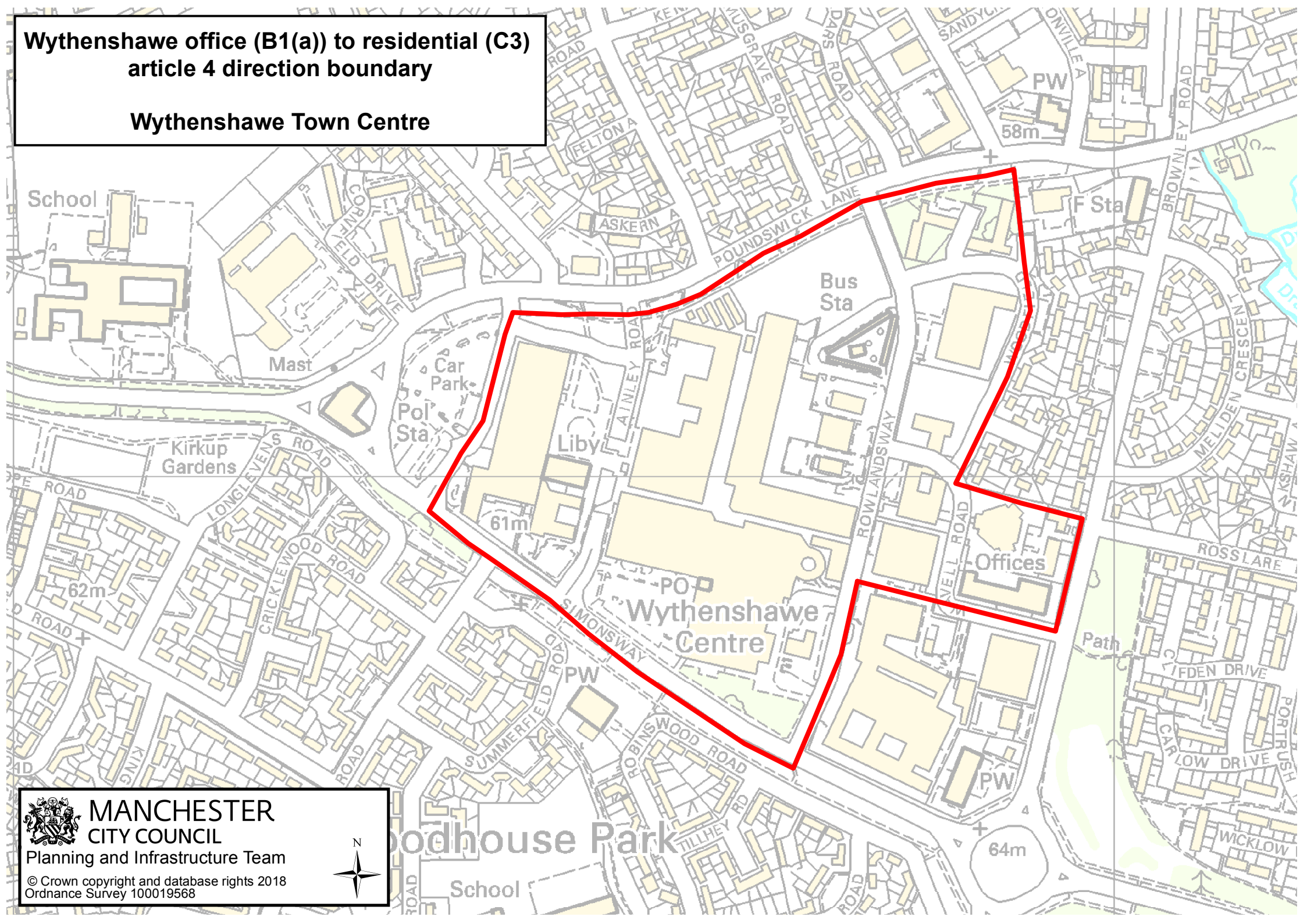


 **MANCHESTER CITY COUNCIL**
Planning and Infrastructure Team
© Crown copyright and database rights 2018
Ordnance Survey 100019568



**Wythenshawe office (B1(a)) to residential (C3)
article 4 direction boundary**

Wythenshawe Town Centre

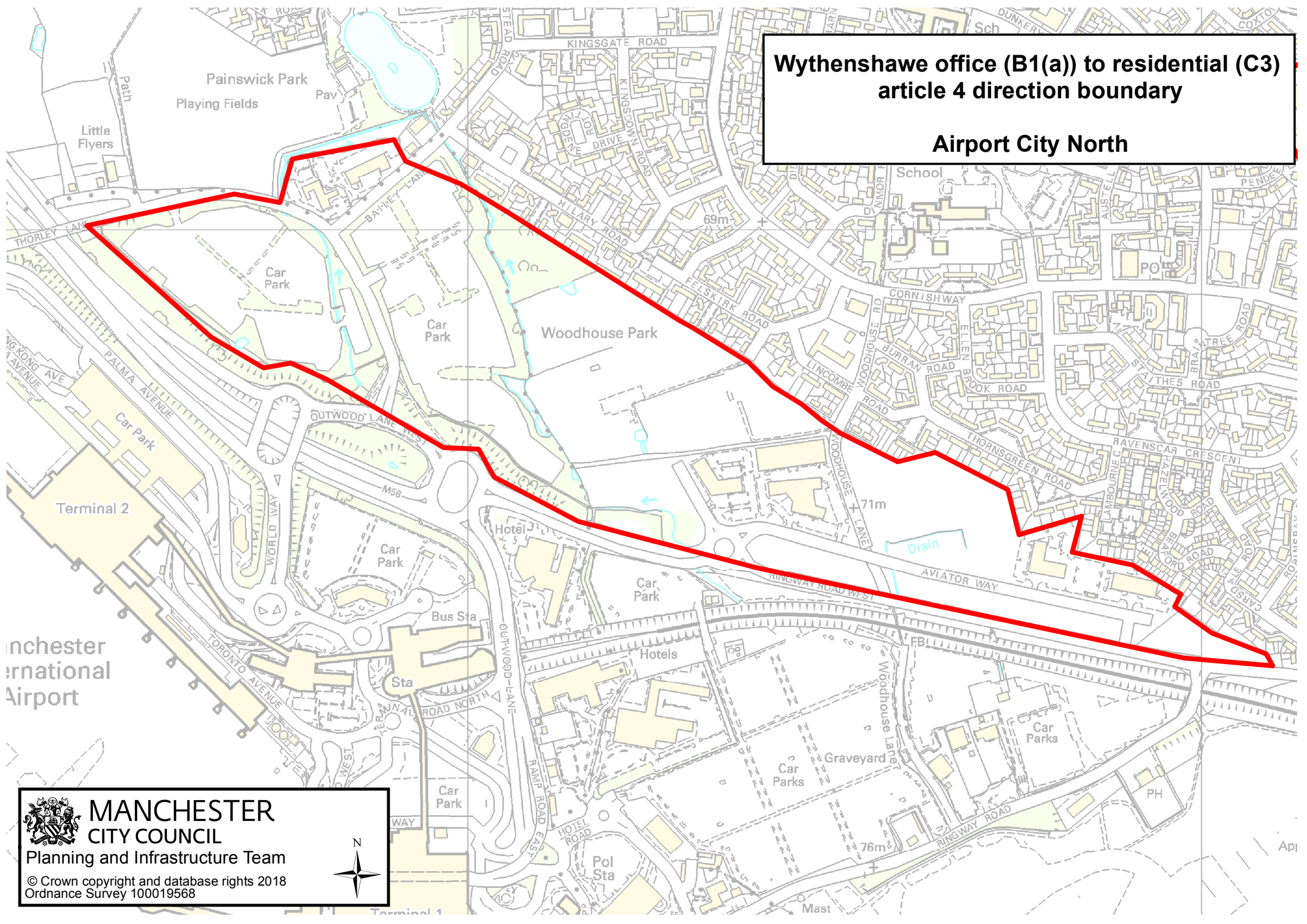


**MANCHESTER
CITY COUNCIL**
Planning and Infrastructure Team
© Crown copyright and database rights 2018
Ordnance Survey 100019568



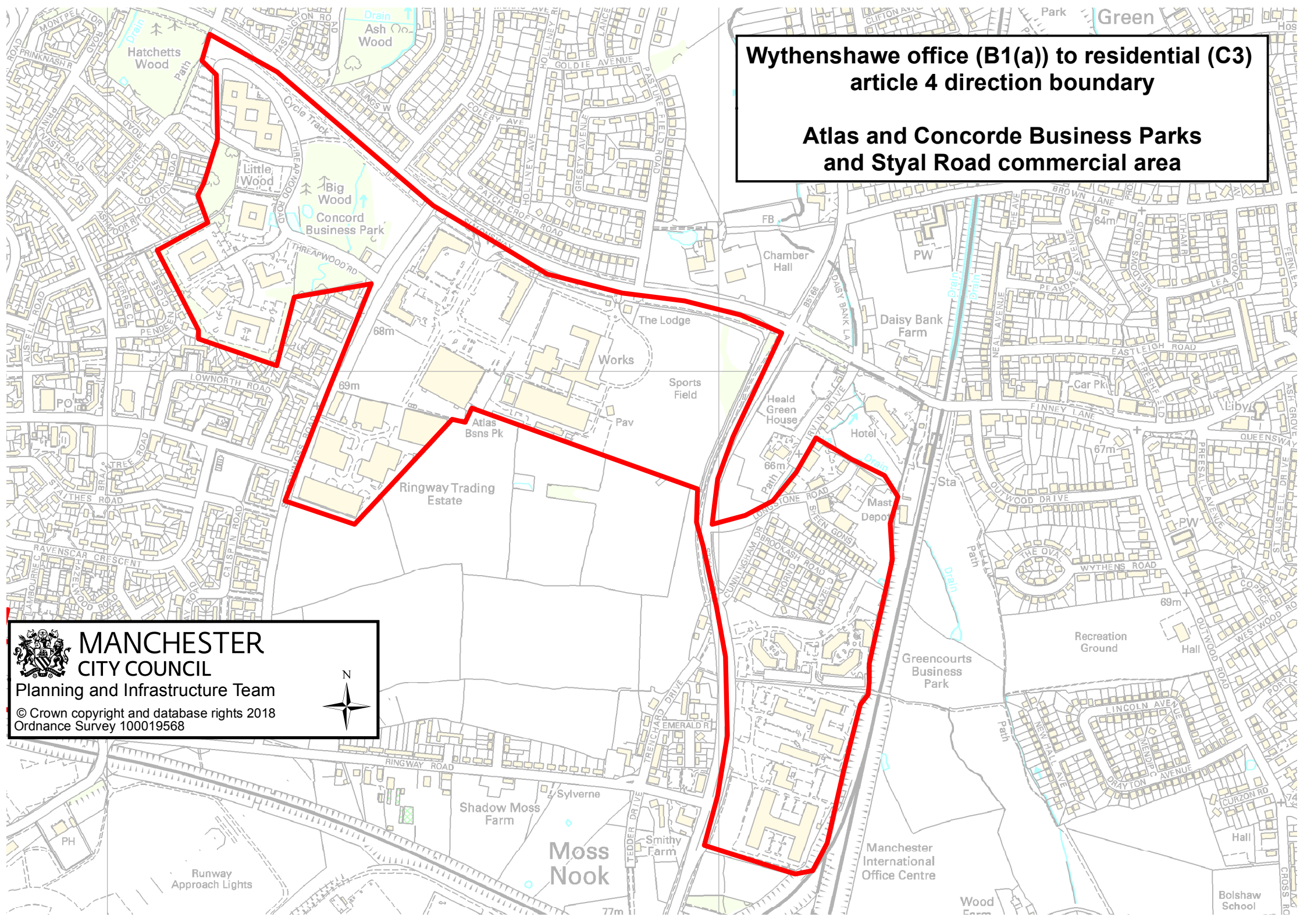
**Wythenshawe office (B1(a)) to residential (C3)
article 4 direction boundary**

Airport City North



**Wythenshawe office (B1(a)) to residential (C3)
article 4 direction boundary**

**Atlas and Concorde Business Parks
and Styal Road commercial area**



**MANCHESTER
CITY COUNCIL**
Planning and Infrastructure Team
© Crown copyright and database rights 2018
Ordnance Survey 100019568



01095568

Made this 18th day of April 2018

A
THE COMMON SEAL OF THE
COUNCIL OF THE CITY OF
MANCHESTER was hereunto affixed
in pursuance of an Order of the
Council of the said City:-



J. Parson

.....
Authorised Signatory

Confirmed this 1st day of APRIL 2019

A
THE COMMON SEAL OF THE
COUNCIL OF THE CITY OF
MANCHESTER was hereunto affixed
in pursuance of an Order of the
Council of the said City:-

01000963



A. Jones

.....
Authorised Signatory

**THIS DIRECTION SHALL COME INTO FORCE ON THE 1st DAY OF
MAY 2019 IF CONFIRMED.**