










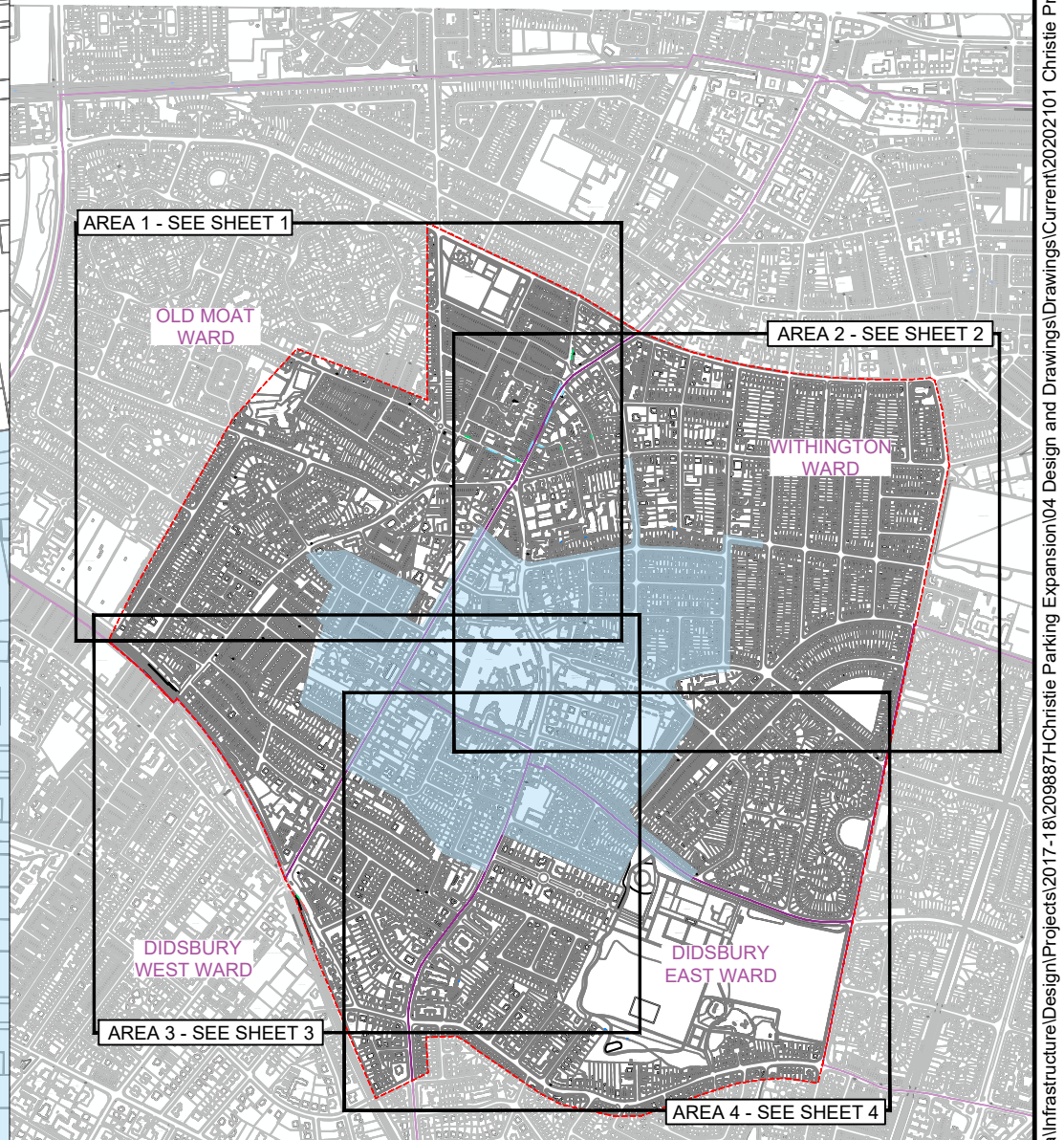


- KEY**
-  PROPOSED ZONE BOUNDARY
 -  PROPOSED RESIDENT PERMIT HOLDERS ONLY MON-FRI 8AM-6PM
 -  PROPOSED RESIDENT PERMIT HOLDERS ONLY MON-FRI 8AM-6PM WITHIN EXISTING UNADOPTED ROAD
 -  PROPOSED LIMITED WAITING 3 HOURS, NO RETURN WITHIN 4 HOURS MON - FRI 8AM TO 6PM EXCEPT RESIDENTS WITH PERMITS
 -  PROPOSED NO WAITING AT ANYTIME (DOUBLE YELLOW LINES)
 -  PROPOSED NO WAITING MON - FRI 10AM TO 4PM (SINGLE YELLOW LINE)
 -  EXISTING PARKING PROPOSED TO BE MAXIMUM STAY 3 HOURS NO RETURN WITHIN 4 HOURS. (TO BE CONFIRMED)
 -  EXISTING TRAFFIC REGULATION ORDERS (VARIOUS)
 -  EXISTING DISABLED PARKING BAY
 -  EXISTING UNLOADING/LOADING BAY
 -  EXISTING CONTROLLED PARKING ZONE

SHEET LOCATION PLAN



REV	DESCRIPTION OF CHANGE	DATE

PROJECT TITLE		DRAWING TITLE	
CHRISTIE RESIDENT PARKING ZONE		PROPOSED PARKING SCHEME	
		SHEET 1 OF 4	
SIZE	SCALE	DATE	DRAWN
A1	1:500	21/01/2020	BD
		CHECKED	APPROVED
		PG	CK
		DRAWING NUMBER	REV
		D/209887H/001	

MANCHESTER CITY COUNCIL

Highways
Neighbourhoods Directorate
PO Box 532
Town Hall
Manchester M60 2LA