










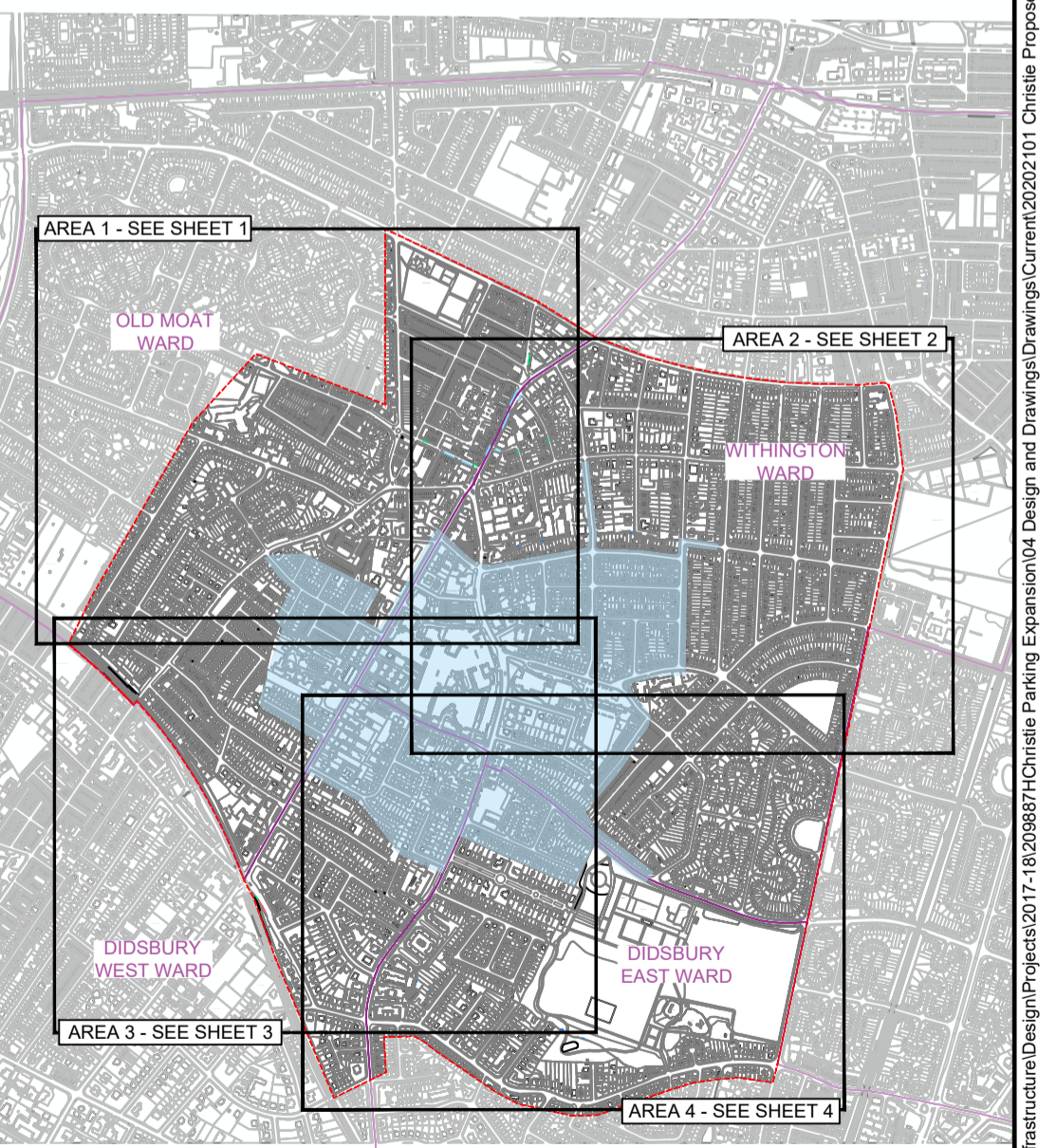


**KEY**

-  PROPOSED ZONE BOUNDARY
-  PROPOSED RESIDENT PERMIT HOLDERS ONLY MON-FRI 8AM-6PM
-  PROPOSED RESIDENT PERMIT HOLDERS ONLY MON-FRI 8AM-6PM WITHIN EXISTING UNADOPTED ROAD
-  PROPOSED LIMITED WAITING 3 HOURS, NO RETURN WITHIN 4 HOURS MON - FRI 8AM TO 6PM EXCEPT RESIDENTS WITH PERMITS
-  PROPOSED NO WAITING AT ANYTIME (DOUBLE YELLOW LINES)
-  PROPOSED NO WAITING MON - FRI 10AM TO 4PM (SINGLE YELLOW LINE)
-  EXISTING PARKING PROPOSED TO BE MAXIMUM STAY 3 HOURS NO RETURN WITHIN 4 HOURS. (TO BE CONFIRMED)
-  EXISTING TRAFFIC REGULATION ORDERS (VARIOUS)
-  EXISTING DISABLED PARKING BAY
-  EXISTING UNLOADING/LOADING BAY
-  EXISTING CONTROLLED PARKING ZONE

**SHEET LOCATION PLAN**



		PROJECT TITLE				DRAWING TITLE			
		CHRISTIE RESIDENT PARKING ZONE				PROPOSED PARKING SCHEME			
						SHEET 2 OF 4			
		SIZE	SCALE	DATE	DRAWN	CHECKED	APPROVED	DRAWING NUMBER	REV
		A1	1:500	21/01/2020	BD	PG	CK	D/209887H/002	
REV	DESCRIPTION OF CHANGE	DATE							

**MANCHESTER CITY COUNCIL**

**Highways**  
Neighbourhoods Directorate  
PO Box 532  
Town Hall  
Manchester M60 2LA