









We want your views on the latest design

This plan shows the proposed changes to take place on Broom Lane

- Installation of raised tables at junctions with crossing points, to slow traffic
- Removal of existing ineffective speed cushions
- Priority chicanes
- Footways widened in certain locations
- Raised surface crossing points
- Raised Puffin Crossing between Broom Avenue and Marley Road
- Pedestrian refuge on raised table at the junction of Crayfield Road and Broom Lane
- Potential for new signal controlled crossing on Broom Lane, between Highfield road and Cranage Road
- 20mph zone signage and road markings

KEY

-  Raised table
-  Flat top hump / crossing point
-  Puffin crossing
-  Widened footway
-  Chicane
-  Cycle lane
-  Off road / quiet cycle route
-  Wall

