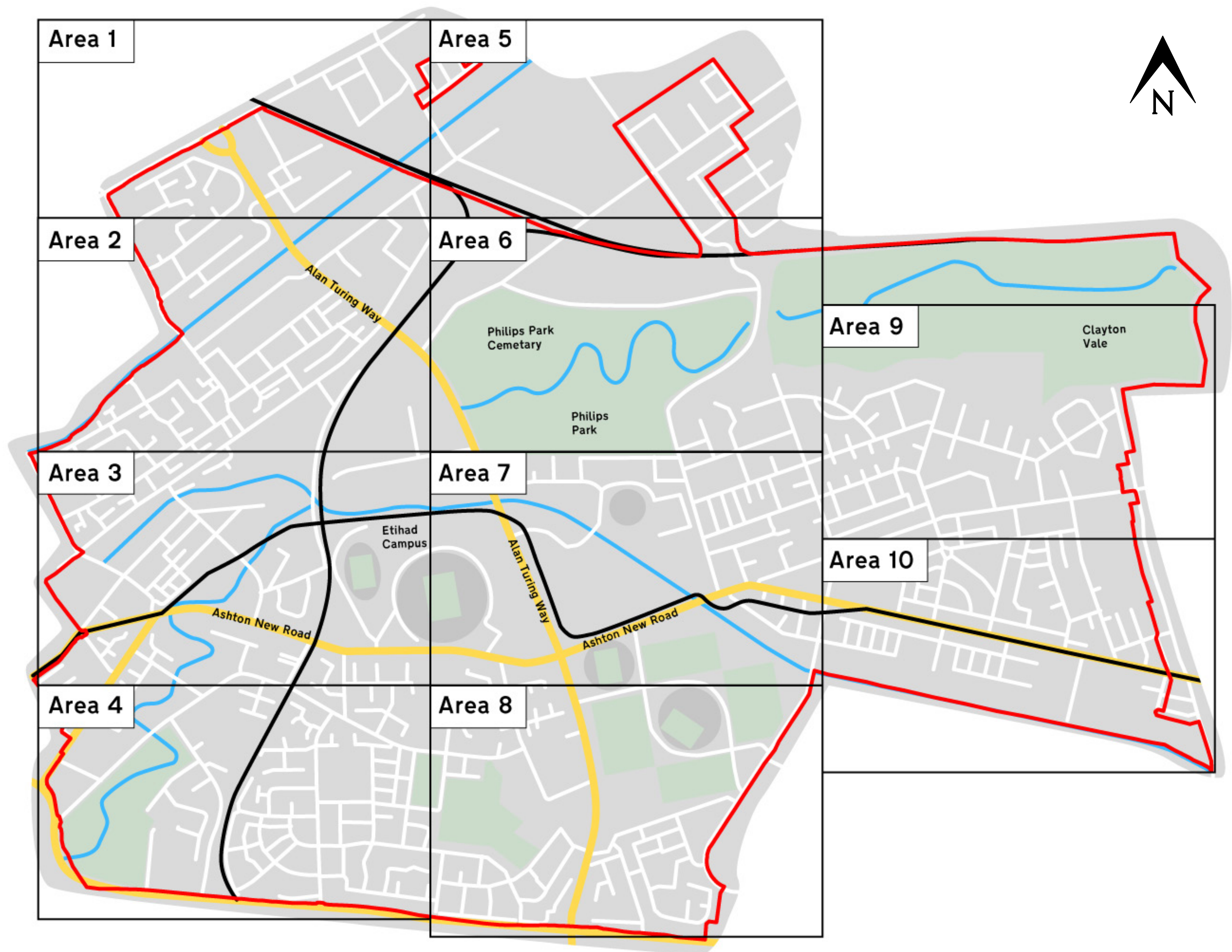






# We want your views on the latest design

This plan shows the overall area covered by the proposed Eastlands Resident Parking Scheme.



**KEY**

-  Study area boundary
-  Main Road
-  Railway/Tram
-  Waterway