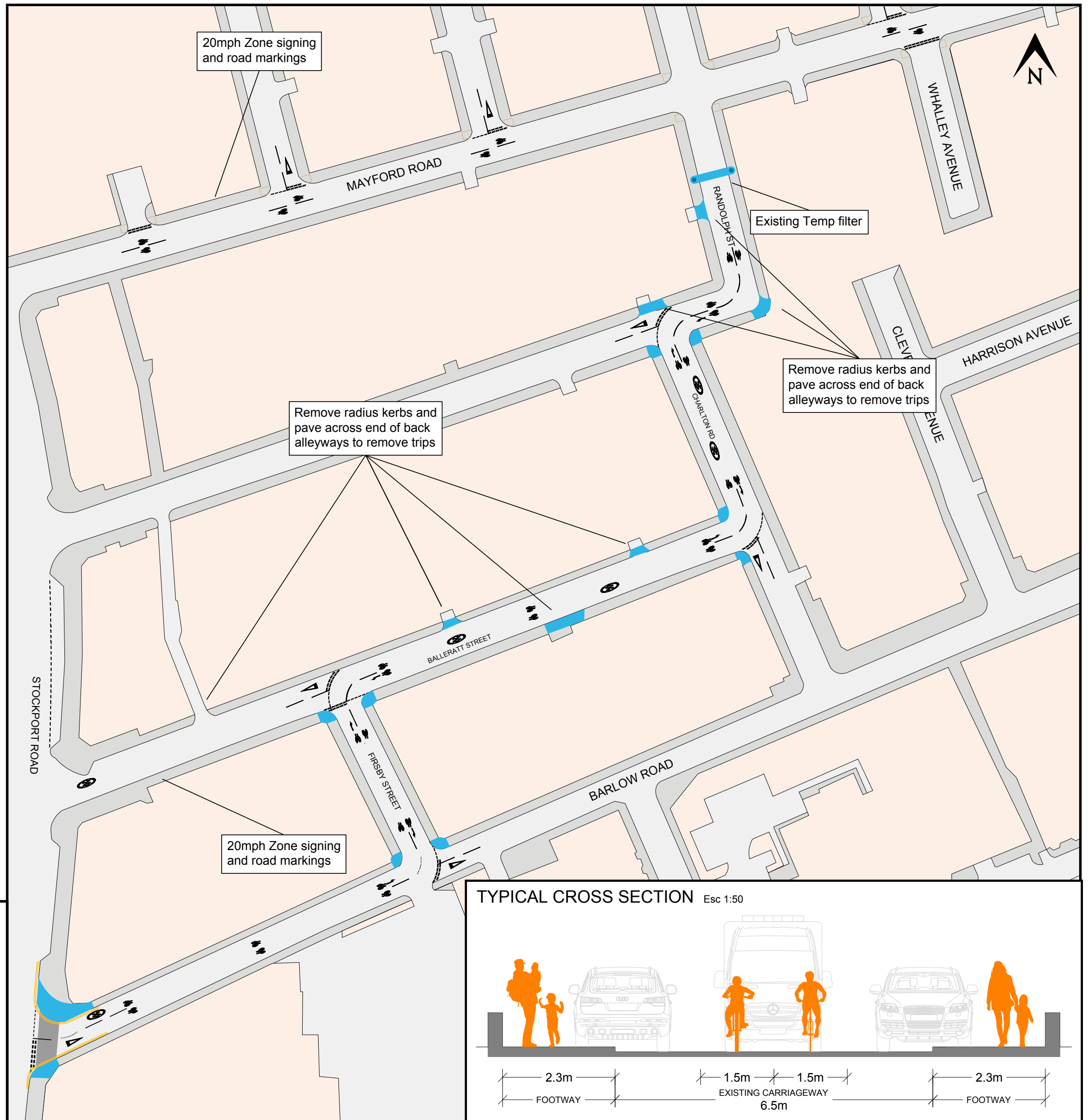





Phase 2 latest design

This plan shows the proposed changes to take place on Randolph and St-Balleratt St

- Removal of radius kerbs and pave to prevent rips across back alleyways on Randolph Street, Charlton Road, Balleratt Street, Frisky Street and Barlow Road
- 20mph markings on Charlton Road, Balleratt Street and Barlow Road
- Existing filter on Randolph Street
- Raised table at the junction of Barlow Road and Stockport Road



KEY

-  Footway resurfacing
-  Existing filter
-  Raised Table

TYPICAL CROSS SECTION Esc 1:50

