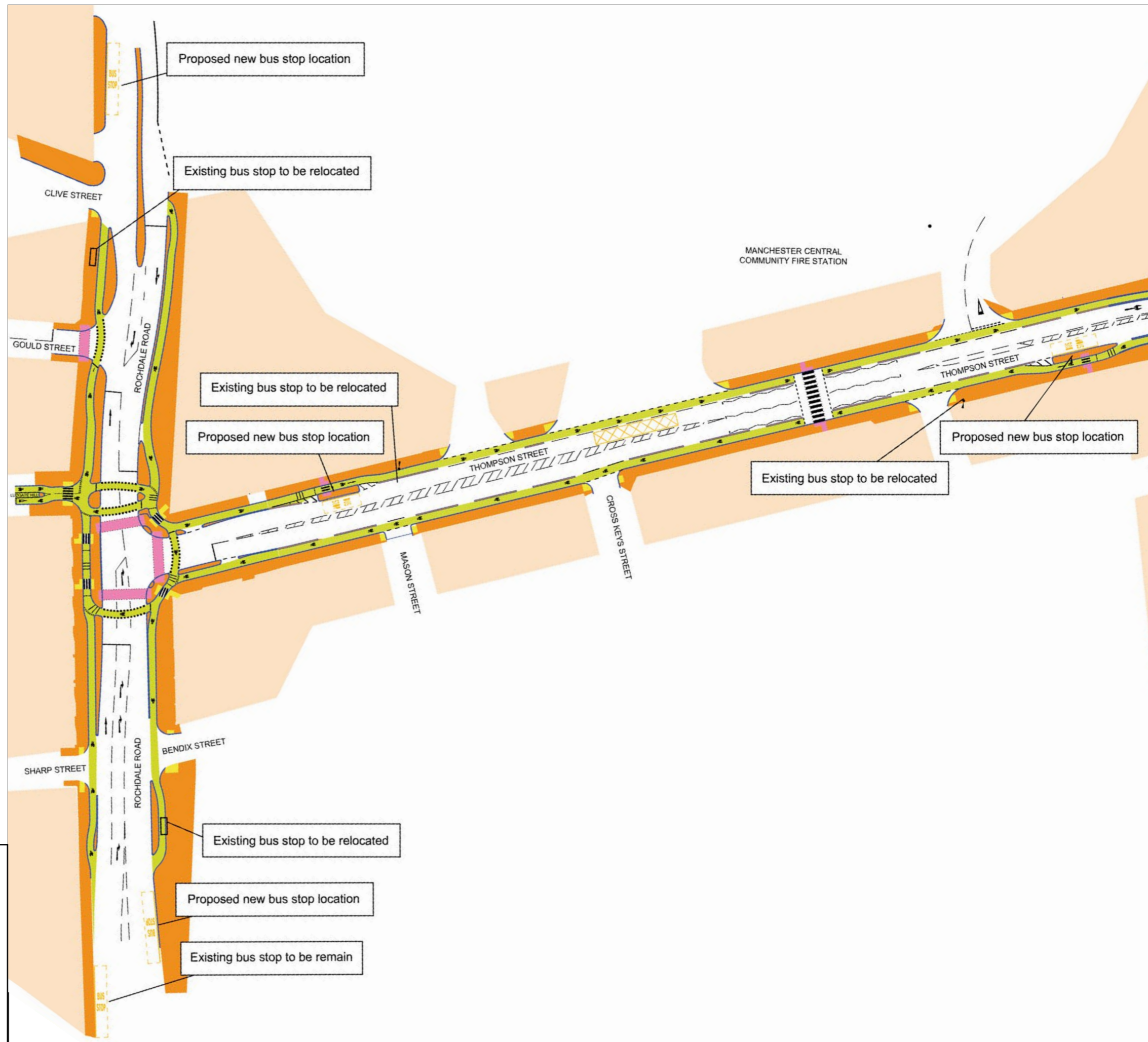








Northeast Gateway Phase 2 Designs

This plan shows the changes to take place at the Rochdale Road/ Thompson Street/ Ludgate Hill/ Gould Street junction

- Construction of new footways and traffic islands
- New controlled pedestrian crossings
- A CYCLOPS style cycle and pedestrian junction at Thompson Street/ Rochdale Road/ Ludgate Hill
- New uncontrolled crossing points
- New segregated cycleways on Rochdale Road, Thompson Street and Ludgate Hill
- Relocated bus stops on Thompson Street and Rochdale Road
- New signalised crossing at the junction of Rochdale Road and Gould Street



Key

-  Proposed kerb line
-  Flexible footway construction
-  Flagged footway construction
-  Proposed cycle lane
-  Uncontrolled crossing
-  Controlled crossing