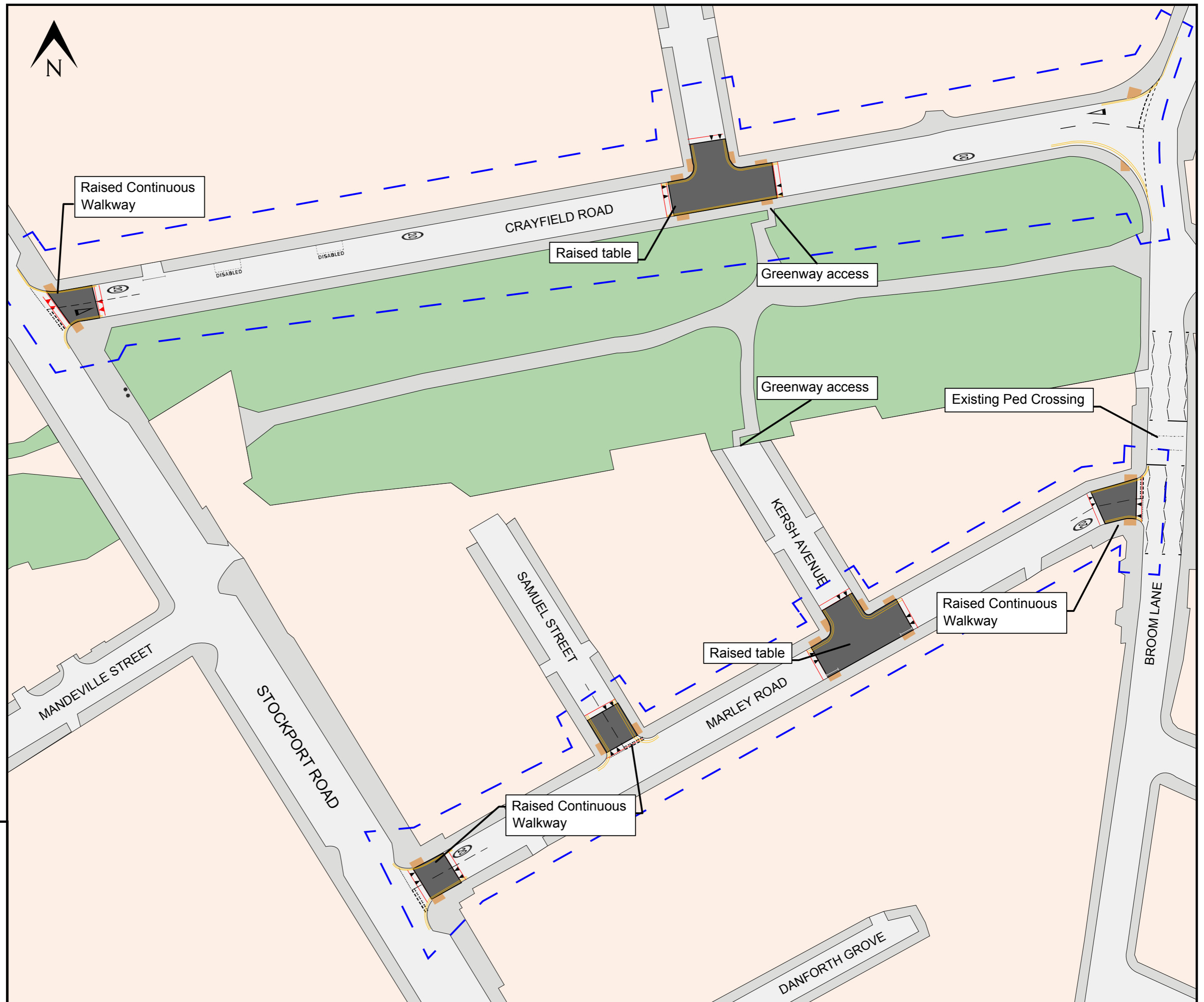




Crayfield and Marley

This plan shows the proposed changes to take place on Crayfield Road and Marley Road.

- Raised table on Crayfield Road at the junction with Gordon Avenue.
- Raised table on Marley Road at the junction with Kersh Avenue
- Raised continuous footways on the junctions of Crayfield Road and Stockport Road, Marley Road and Stockport Road, Marley Road and Broom Lane and on the sidestreets of Gordon Avenue, Samuel Street, and Kersh Avenue.
- 20mph road markings on Crayfield Road and Marley Lane.
- Greenway access between Crayfield Road and Kersh Avenue



KEY

-  Raised table
-  20mph Zone